



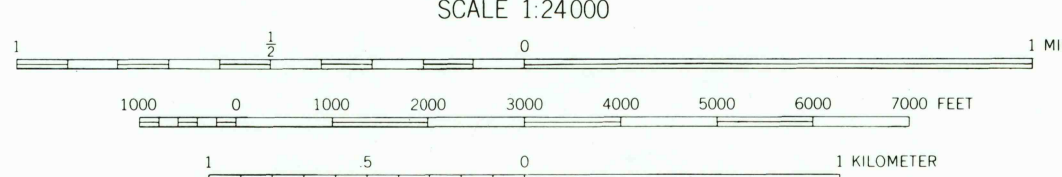
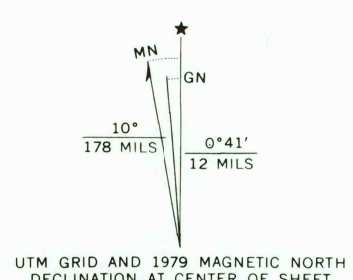
Mapped, edited, and published by the Geological Survey

Control by USGS and USC&GS

Topography by photogrammetric methods from aerial photographs taken 1942. Field checked 1945

Polyconic projection. 1927 North American datum
10,000-foot grid based on Pennsylvania coordinate system, south zone
1000-meter Universal Transverse Mercator grid ticks, zone 18, shown in blue

There may be private inholdings within the boundaries of the National or State reservations shown on this map
Revisions shown in purple compiled in cooperation with State of Pennsylvania agencies from aerial photographs taken 1976 and other source data. This information not field checked. Map edited 1979
Boundary lines shown in purple compiled from latest information available from the controlling authority



ROAD CLASSIFICATION	
Heavy-duty	Light-duty
Medium-duty	Unimproved dirt
Interstate Route	U.S. Route
	State Route

FOR SALE BY U.S. GEOLOGICAL SURVEY
DENVER, COLORADO 80225, OR RESTON, VIRGINIA 22092
A FOLDER DESCRIBING TOPOGRAPHIC MAPS AND SYMBOLS IS AVAILABLE ON REQUEST

Map photoinspected 1983
No major culture or drainage changes observed

AUBURN, PA.
N4030—W7600/7.5
PHOTOINSPECTED 1983
1945
PHOTOREVISED 1979
AMS 5765 II SE—SERIES V831

