

5964 I IV NE
CALLED 1:42,500

UNITED STATES
DEPARTMENT OF THE INTERIOR
GEOLOGICAL SURVEY

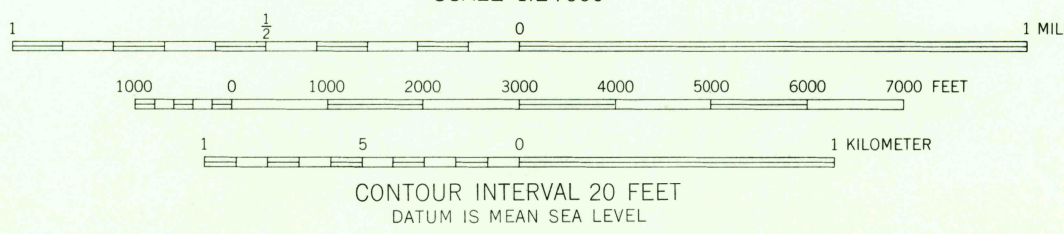
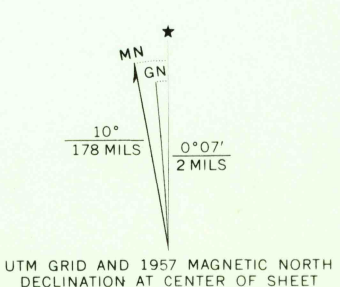
UNITED STATES
DEPARTMENT OF THE ARMY
CORPS OF ENGINEERS

BEDMINSTER QUADRANGLE
PENNSYLVANIA—BUCKS CO.
7.5 MINUTE SERIES (TOPOGRAPHIC)
NW 1/4 DOYLESTOWN 15' QUADRANGLE

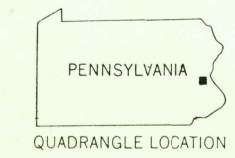
5964 I SE
(FRANCISTOWN)



Mapped by the Army Map Service
Edited and published by the Geological Survey
Control by USGS and USC&GS
Topography from aerial photographs by photogrammetric
methods. Aerial photographs taken 1942. Field check 1942
Culture revised by the Geological Survey 1957
Polyconic projection. 1927 North American datum
10,000-foot grid based on Pennsylvania coordinate system,
south zone
1000-meter Universal Transverse Mercator grid ticks,
zone 18, shown in blue
Unchecked elevations are shown in brown



USGS
Historical File
Topographic Division



ROAD CLASSIFICATION

Heavy-duty	Light-duty
Medium-duty	Unimproved dirt
U. S. Route	State Route

U.S.G.S.
FILE COPY
TOPOGRAPHIC DIVISION

BEDMINSTER, PA.
NW 1/4 DOYLESTOWN 15' QUADRANGLE
N4022.5—W7507.5/7.5

1957
AMS 5964 I NW—SERIES V831

FOR SALE BY U. S. GEOLOGICAL SURVEY, WASHINGTON, D. C. 20242
A FOLDER DESCRIBING TOPOGRAPHIC MAPS AND SYMBOLS IS AVAILABLE ON REQUEST

3235

JUL 6 '68