
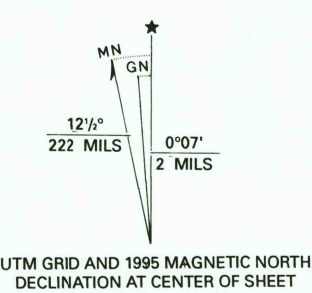
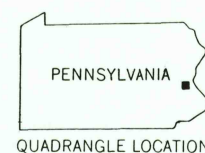


Mapped by the Army Map Service
Edited and published by the Geological Survey
Compiled by photogrammetric methods from imagery dated 1942
Field checked 1942. Culture revised by the Geological Survey 1957
Photinspected using imagery dated 1992; no major culture or
drainage changes observed. Boundaries and names revised 1995
North American Datum of 1927 (NAD 27). Projection and
10 000-foot ticks: Pennsylvania coordinate system, south zone
(Lambert conformal conic)
Blue 1000-meter Universal Transverse Mercator grid ticks, zone 18
North American Datum of 1983 (NAD 83) is shown by dashed
corner ticks. The values of the shift between NAD 27 and NAD 83
for 7.5-minute intersections are obtainable from National Geodetic
Survey NADCON software
There may be private inholdings within the boundaries of the
National or State reservations shown on this map



THIS MAP COMPLIES WITH NATIONAL MAP ACCURACY STANDARDS
FOR SALE BY U.S. GEOLOGICAL SURVEY
DENVER, COLORADO 80225, OR RESTON, VIRGINIA 22092
A FOLDER DESCRIBING TOPOGRAPHIC MAPS AND SYMBOLS IS AVAILABLE ON REQUEST



ROAD CLASSIFICATION
Primary highway, hard surface ————
Secondary highway, hard surface ————
Unimproved road ————
Interstate Route ————
U. S. Route ————
State Route ————

BEDMINSTER, PA
40075-D2-TF-024
1992
DMA 5964 1 NW-SERIES V831

Revisions shown in purple and woodland compiled by the Geological
Survey in cooperation with Commonwealth of Pennsylvania agencies
from aerial photographs taken 1981 and other sources. This
information not field checked. Map edited 1983

USGS AND HISTORICAL
MAP ARCHIVES
SEP 13 1995
REC'D FILE COPY

