

Mapped, edited, and published by the Geological Survey




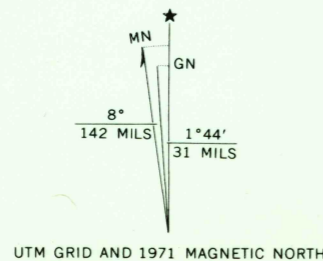
Control by USGS and USC&GS

Topography by photogrammetric methods from aerial photographs taken 1958. Field checked 1960

Polyconic projection. 1927 North American datum. 10,000-foot grid based on Pennsylvania coordinate system, south zone 1000-meter Universal Transverse Mercator grid ticks, zone 18, shown in blue

Fine red dashed lines indicate selected fence and field lines where generally visible on aerial photographs. This information is unchecked

Revisions shown in purple compiled in cooperation with State of Pennsylvania agencies from aerial photographs taken 1971. This information not field checked



BLAIRS MILLS, PA.
N4015-W7737.5/7.5

1960
PHOTOREVISED 1971
AMS 5464 I SW-SERIES V831

USGS
HISTORICAL FILE
TOPOGRAPHIC DIVISION
NOV 2 1972

3070