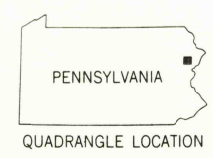
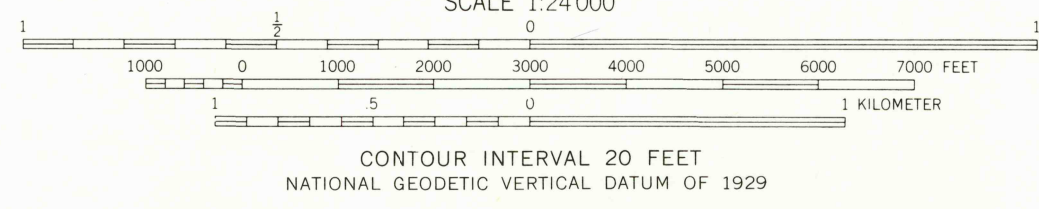
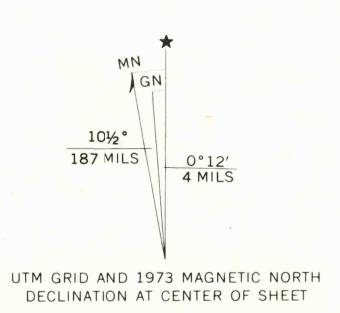


5966 I SW
(PROMISED LAND)



Mapped, edited, and published by the Geological Survey
Control by USGS and USC&GS
Topography by photogrammetric methods from aerial
photographs taken 1963. Field checked 1966
Polyconic projection. 1927 North American datum
10,000-foot grid based on Pennsylvania coordinate system, north zone
1000-meter Universal Transverse Mercator grid ticks,
zone 18, shown in blue
Fine red dashed lines indicate selected fence and field lines where
generally visible on aerial photographs. This information is unchecked
There may be private inholdings within the boundaries of
the National or State reservations shown on this map
Revisions shown in purple compiled in cooperation with State of
Pennsylvania agencies from aerial photographs taken 1973.
This information not field checked.



ROAD CLASSIFICATION
Heavy-duty ——— Light-duty ———
Medium-duty ——— Unimproved dirt ———
U.S. Route ——— State Route ———
USGS
Historical File
Topographic Division
BUCK HILL FALLS, PA.
N4107.5—W7515/7.5
1966
PHOTOREVISED 1973
AMS 5966 III NE—SERIES V831

APR 10 1978

4300