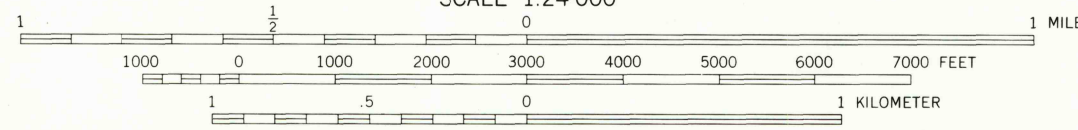
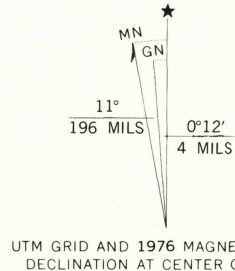


886 124
(PROMISED LAND)

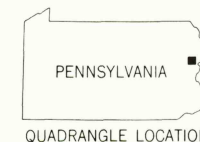


Produced and published by the Geological Survey
in cooperation with the Soil Conservation Service
Orthophotograph prepared from 1:80,000-scale
aerial photograph taken November 2, 1976
Projection and 10,000-foot grid ticks based on Pennsylvania
coordinate system, north zone (Lambert conformal conic)
1000-meter Universal Transverse Mercator grid,
zone 18. 1927 North American datum
Photomagey rectified by optical scanning
which may produce double or mismatched images;
use the mean of image positions for map point



THIS MAP COMPLIES WITH NATIONAL MAP ACCURACY STANDARDS
FOR SALE BY U. S. GEOLOGICAL SURVEY, RESTON, VIRGINIA 22092

PRINCIPAL NUMBERED HIGHWAYS
Interstate Route U. S. Route State Route



This quadrangle area also covered by
1:24,000-scale topographic map

USGS
Historical File
Topographic Division

BUCK HILL FALLS, PA.
N4107.5-W7515/7.5

1976

AMS 5966 III NE-SERIES V031

MAY 23 1978

900