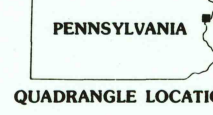
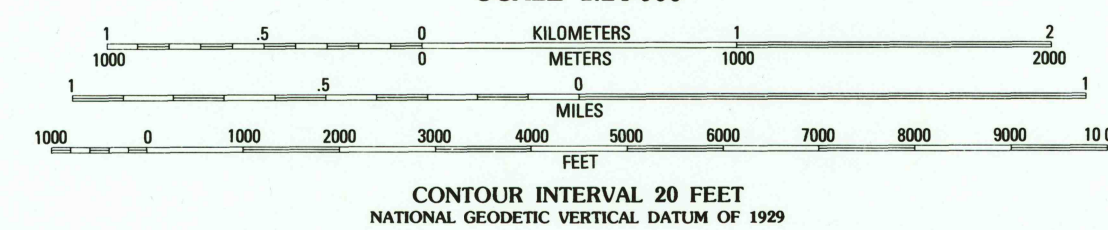
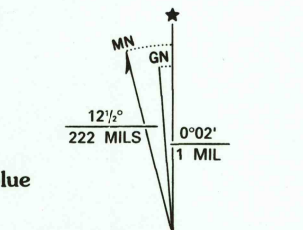


Produced by the United States Geological Survey
in cooperation with Commonwealth of Pennsylvania agencies
Control by USGS and NOS/NOAA
Compiled from aerial photographs taken 1991
Field checked 1992. Map edited 1993
North American Datum of 1983 (NAD 83). Projection and
1 000-meter grid ticks: Universal Transverse Mercator, zone 18, shown in blue
2 500-meter ticks: Pennsylvania Coordinate System of 1983
north zone and New Jersey Coordinate System of 1983
1927 North American Datum (NAD 27) is shown by dashed corner ticks
The values of the shift between NAD 83 and NAD 27 for 7.5-minute
intersections are given in USGS Bulletin 1875
There may be private inholdings within the boundaries of
the National or State reservations shown on this map



QUADRANGLE LOCATION

1	2	3
4	5	6
7	8	

ROAD CLASSIFICATION
Primary highway, hard surface Light-duty road, hard or improved surface
Secondary highway, hard surface Unimproved road
Interstate Route U. S. Route State Route

BUSHKILL, PA.-N.J.
41075-A1-TF-024
1993

