

UNITED STATES
DEPARTMENT OF THE INTERIOR
GEOLOGICAL SURVEY

CLARENDON QUADRANGLE
PENNSYLVANIA—WARREN CO.
7.5 MINUTE SERIES (TOPOGRAPHIC)



Mapped, edited, and published by the Geological Survey

Control by USGS and USC&GS

Topography from aerial photographs by multiplex methods

Aerial photographs taken 1953. Field check 1954

Polyconic projection. 1927 North American datum

10,000-foot grid based on Pennsylvania coordinate system,

north zone

Red tint indicates area in which only

landmark buildings are shown

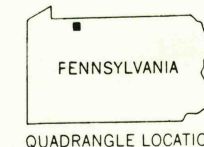
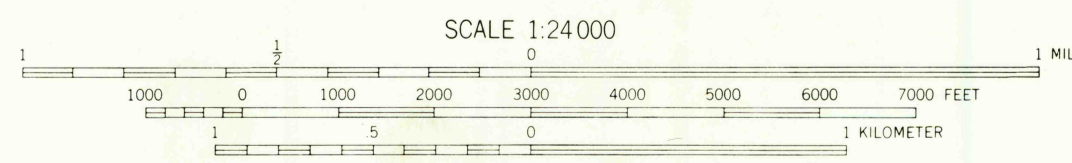
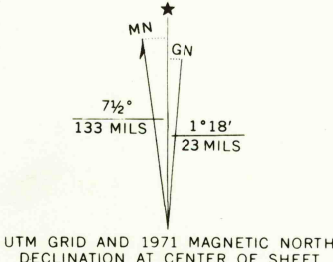
Unlabeled wells are oil wells

Oil and gas wells omitted in labeled oil field areas

Unchecked elevations are shown in brown

1000-meter Universal Transverse Mercator grid ticks,

zone 17, shown in blue



ROAD CLASSIFICATION	
Heavy-duty	Light-duty
Medium-duty	Unimproved dirt
U.S. Route	State Route

CLARENDON, PA.

N4145—W7900/7.5

1954

PHOTOREVISED 1971

AMS 5167 I SE—SERIES V831

THIS MAP COMPLIES WITH NATIONAL MAP ACCURACY STANDARDS
FOR SALE BY U.S. GEOLOGICAL SURVEY, WASHINGTON, D.C. 20242
A FOLDER DESCRIBING TOPOGRAPHIC MAPS AND SYMBOLS IS AVAILABLE ON REQUEST

Revisions shown in purple compiled in cooperation with
State of Pennsylvania agencies from aerial photographs
taken 1971. This information not field checked
Areas covered by dashed purple pattern
are subject to controlled inundation

JAN 5 1973

3910