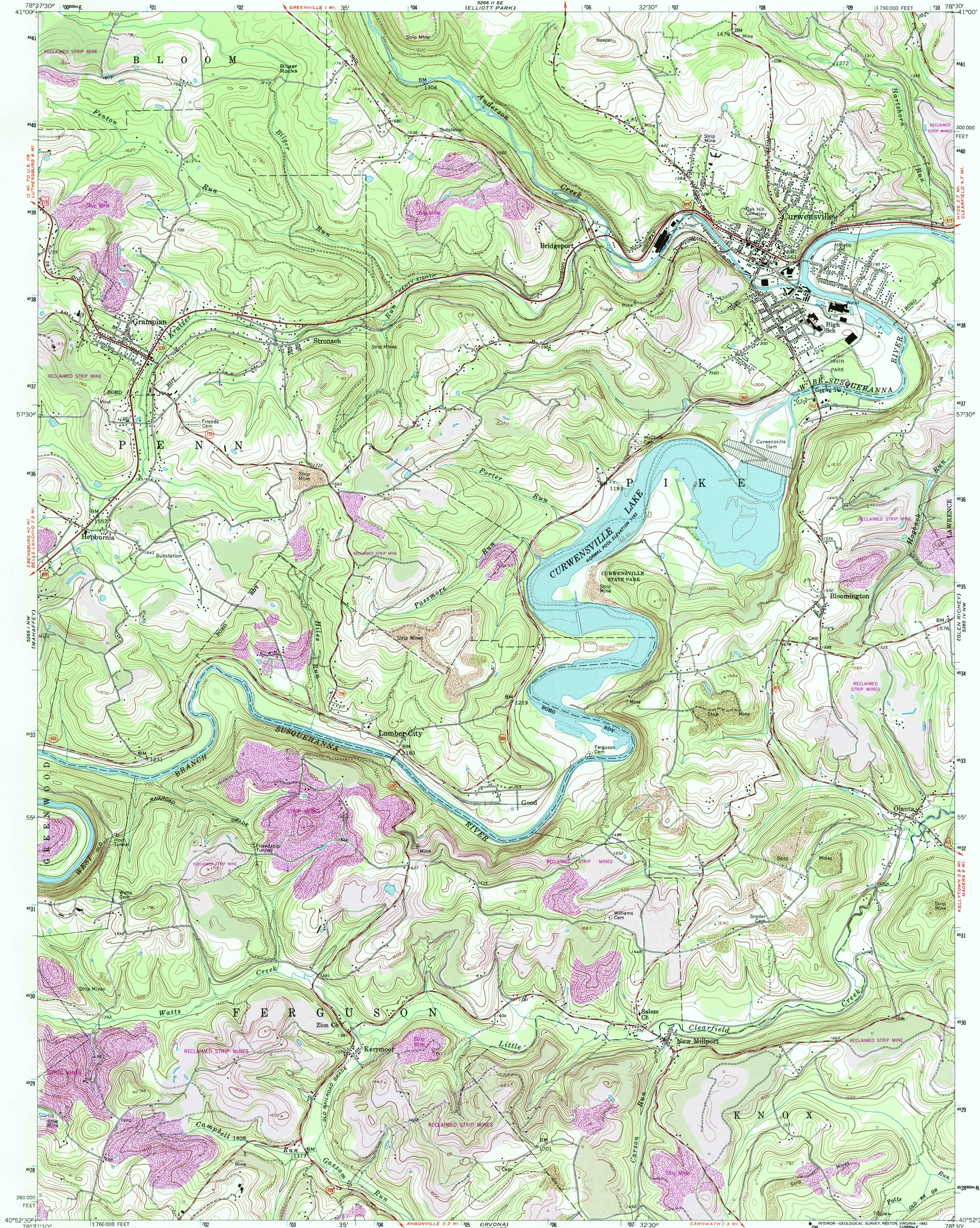
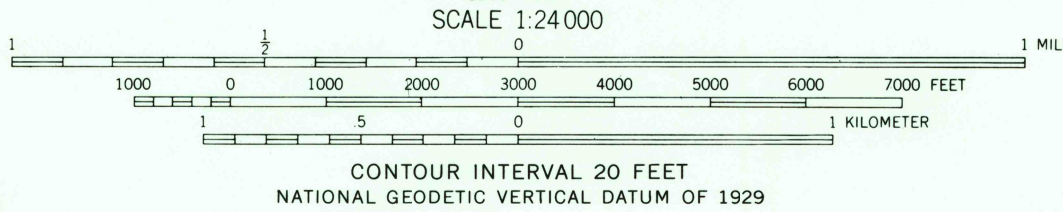
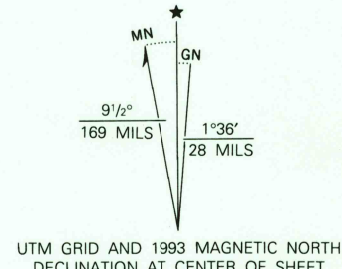


UNITED STATES
DEPARTMENT OF THE INTERIOR
GEOLOGICAL SURVEY

CURWENSVILLE QUADRANGLE
PENNSYLVANIA—CLEARFIELD CO.
7.5 MINUTE SERIES (TOPOGRAPHIC)



Mapped, edited, and published by the Geological Survey
Control by USGS and NOS/NOAA
Topography by photogrammetric methods from aerial
photographs taken 1957. Field checked 1959
Polyconic projection. 10,000-foot grid ticks based on
Pennsylvania coordinate system, north zone. 1000-meter
Universal Transverse Mercator grid ticks,
zone 17, shown in blue
1927 North American Datum (NAD 27)
North American Datum of 1983 (NAD 83) is shown by dashed
corner ticks. The values of the shift between NAD 27 and NAD 83
for 7.5-minute intersections are given in USGS Bulletin 1575
Fine red dashed lines indicate selected fence and field lines where
generally visible on aerial photographs. This information is unchecked
Curwensville Lake is subject to controlled inundation to 1228 feet
There may be private inholdings within the boundaries of
the National or State reservations shown on this map
Revisions compiled in cooperation with Commonwealth of
Pennsylvania agencies from aerial photographs taken 1988
and other sources. Contours not revised. This information
not field checked. Map edited 1993



ROAD CLASSIFICATION
Heavy-duty ——— Light-duty ———
Medium-duty ——— Unimproved dirt ———
U.S. Route ——— State Route ———

THIS MAP COMPLIES WITH NATIONAL MAP ACCURACY STANDARDS
FOR SALE BY U.S. GEOLOGICAL SURVEY
DENVER, COLORADO 80225 OR RESTON, VIRGINIA 22092
A FOLDER DESCRIBING TOPOGRAPHIC MAPS AND SYMBOLS IS AVAILABLE ON REQUEST

CURWENSVILLE, PA.
40078-H5-TF-024
1959
REVISED 1993
DMA 5265 1 NE-SERIES V81

