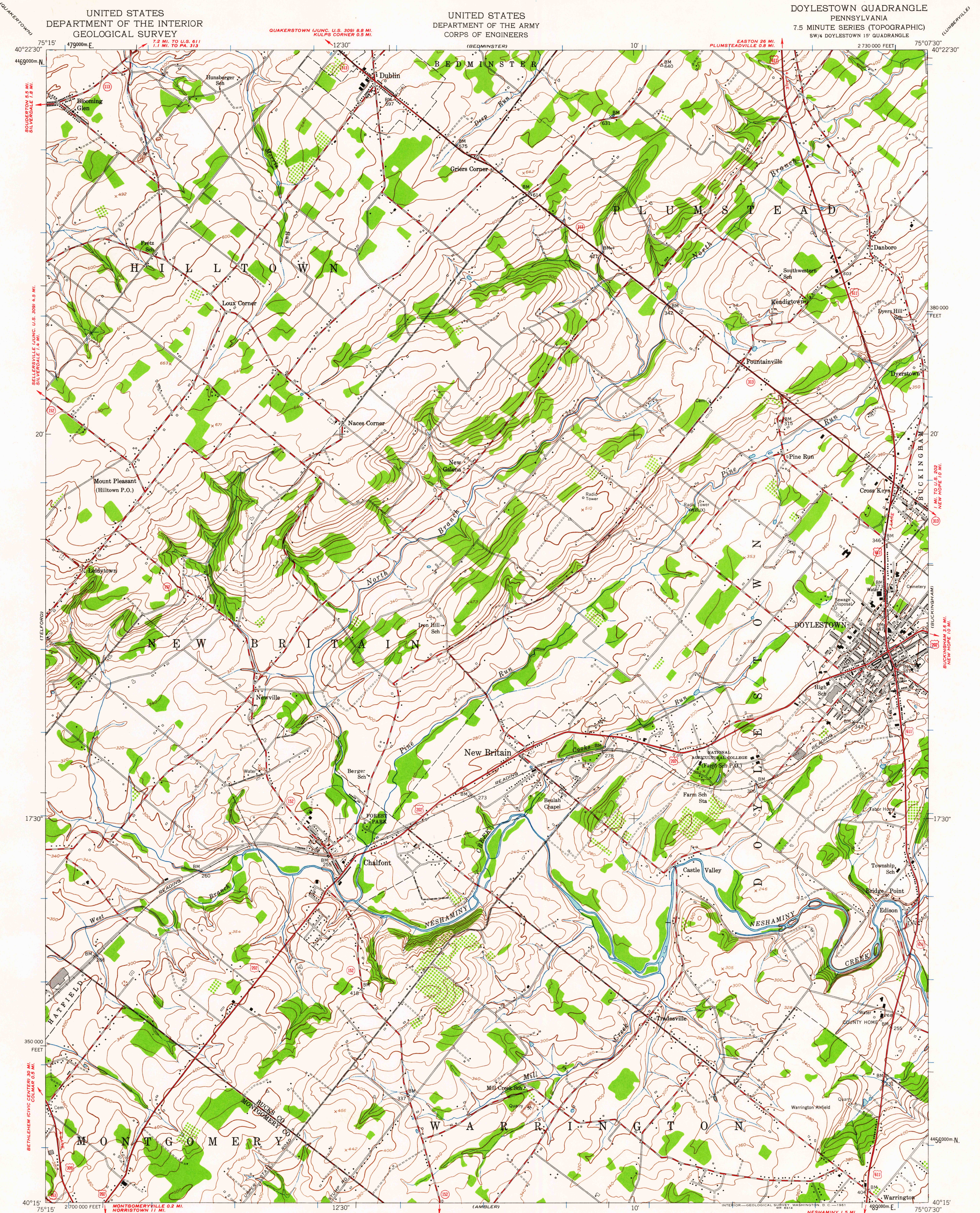


UNITED STATES
DEPARTMENT OF THE INTERIOR
GEOLOGICAL SURVEY

UNITED STATES
DEPARTMENT OF THE ARMY
CORPS OF ENGINEERS

DOYLESTOWN QUADRANGLE
PENNSYLVANIA
7.5 MINUTE SERIES (TOPOGRAPHIC)
SW/4 DOYLESTOWN 15' QUADRANGLE



Map by Corps of Engineers, U. S. Army
Edited and published by the Geological Survey

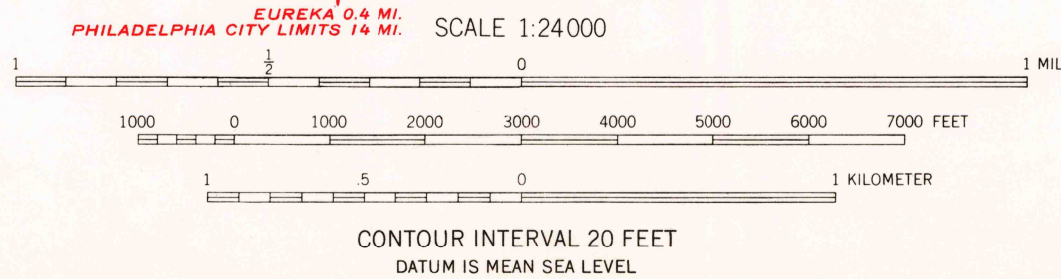
Control by USGS and USC&GS

Topography from aerial photographs by stereophotogrammetric
methods. Culture revised by the Geological Survey 1953

Polyconic projection. 1927 North American datum
10,000-foot grid based on Pennsylvania coordinate system,
south zone
1000-meter Universal Transverse Mercator grid ticks,
zone 18, shown in blue

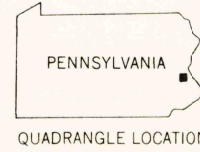
MONTGOMERYVILLE 0.2 MI.
PHILADELPHIA (CIVIC CENTER) 24 MI.

TRUE NORTH
MAGNETIC NORTH
APPROXIMATE MEAN
DECLINATION, 1953



THIS MAP COMPLIES WITH NATIONAL MAP ACCURACY STANDARDS
FOR SALE BY U. S. GEOLOGICAL SURVEY, WASHINGTON 25, D. C.
A FOLDER DESCRIBING TOPOGRAPHIC MAPS AND SYMBOLS IS AVAILABLE ON REQUEST

USGS
Historical File
Topographic Division



ROAD CLASSIFICATION
Heavy-duty ——— Light-duty ———
Medium-duty ——— Unimproved dirt ———
U. S. Route ——— State Route ———

USGS
FILE COPY
TOPOGRAPHIC DIVISION

DOYLESTOWN, PA.
SW/4 DOYLESTOWN 15' QUADRANGLE
N4015—W7507.5/7.5

1953

SEP - 8 1961

4055