

UNITED STATES
DEPARTMENT OF THE INTERIOR
GEOLOGICAL SURVEY

FAIRFIELD QUADRANGLE
PENNSYLVANIA-ADAMS CO.
7.5 MINUTE SERIES (TOPOGRAPHIC)
SE/4 FAIRFIELD 15' QUADRANGLE


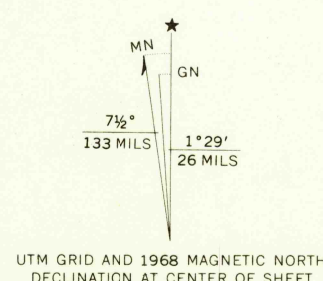


Mapped by the Army Map Service
Published by the Geological Survey
Control by USGS and USC&GS

Topography by photogrammetric methods from aerial photographs
taken 1943. Field checked 1944
Revised by Geological Survey 1951

Polyconic projection. 1927 North American datum
10,000-foot grid based on Pennsylvania coordinate system, south zone
1000-meter Universal Transverse Mercator grid ticks, zone 18,
shown in blue

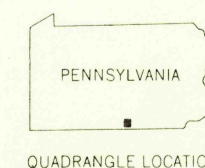
Revisions shown in purple compiled in cooperation with
State of Pennsylvania agencies, from aerial photographs
taken 1968. This information not field checked



CONTOUR INTERVAL 20 FEET
DATUM IS MEAN SEA LEVEL

THIS MAP COMPLIES WITH NATIONAL MAP ACCURACY STANDARDS
FOR SALE BY U.S. GEOLOGICAL SURVEY, WASHINGTON, D. C. 20542
A FOLDER DESCRIBING TOPOGRAPHIC MAPS AND SYMBOLS IS AVAILABLE ON REQUEST

USGS
Historical File
Topographic Division



ROAD CLASSIFICATION
Heavy-duty ——— Light-duty ———
Medium-duty ——— Unimproved dirt ———
U.S. Route ——— State Route ———

U.S.G.S.
FILE COPY
TOPOGRAPHIC DIVISION

FAIRFIELD, PA.
SE/4 FAIRFIELD 15' QUADRANGLE
N3945-W7715/7.5

1951
PHOTOREVISED 1968
AMS 5563 IV SE—SERIES V831

MAR 7 1969

2770