
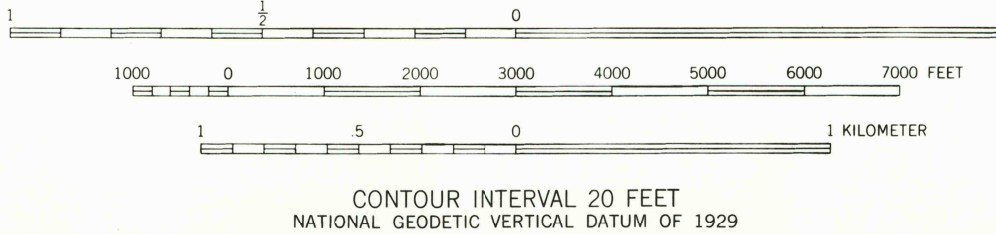
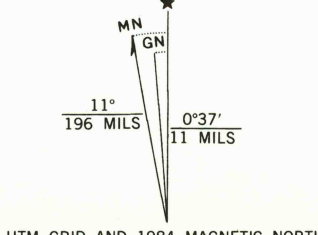


Mapped, edited, and published by the Geological Survey
Control by USGS, NOS/NOAA, and Pennsylvania
Department of Highways
Topography by photogrammetric methods from aerial
photographs taken 1942. Field checked 1948
Polyconic projection. 10,000-foot grid ticks based on Pennsylvania
coordinate system, north zone
1000-meter Universal Transverse Mercator grid ticks,
zone 18, shown in blue
1927 North American Datum
To place on the predicted North American Datum 1983
move the projection lines 6 meters south and
30 meters west as shown by dashed corner ticks
There may be private inholdings within the boundaries of
the National or State reservations shown on this map



ROAD CLASSIFICATION

Heavy-duty	Light-duty
Medium-duty	Unimproved dirt
Interstate Route	U.S. Route
	State Route

FREELAND, PA.
41075-A8-TF-024

1948
PHOTOREVISED 1984
DMA 5866 III SW-SERIES V831

THIS MAP COMPLIES WITH NATIONAL MAP ACCURACY STANDARDS
FOR SALE BY U. S. GEOLOGICAL SURVEY, RESTON, VIRGINIA 22092
A FOLDER DESCRIBING TOPOGRAPHIC MAPS AND SYMBOLS IS AVAILABLE ON REQUEST

Revisions shown in purple and woodland compiled in cooperation
with Commonwealth of Pennsylvania agencies from aerial photographs
taken 1982 and other sources. This information not field checked
Map edited 1984