

UNITED STATES  
DEPARTMENT OF THE INTERIOR  
GEOLOGICAL SURVEY

FREEPORTE QUADRANGLE  
PENNSYLVANIA  
7.5 MINUTE SERIES (TOPOGRAPHIC)  
NW 1/4 FREEPORTE 15' QUADRANGLE



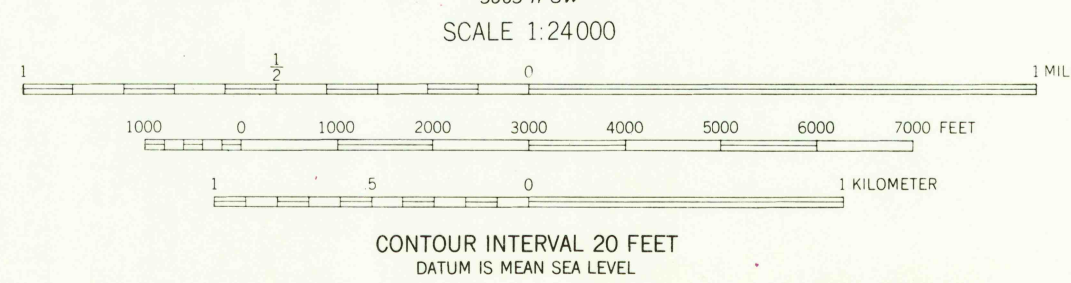
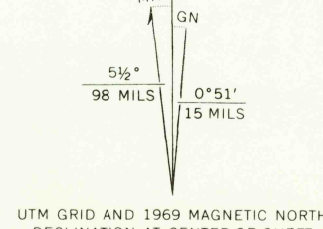
Mapped, edited, and published by the Geological Survey  
Control by USGS and US&GS

Topography from aerial photographs by multiplex methods  
Aerial photographs taken 1952. Field check 1953

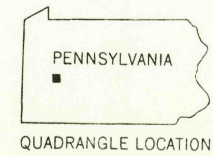
Polyconic projection. 1927 North American datum  
10,000-foot grid based on Pennsylvania coordinate system, south zone  
1000-meter Universal Transverse Mercator grid ticks, zone 17  
shown in blue

Red tint indicates areas in which only landmark buildings are shown  
Revisions shown in purple compiled in cooperation with  
State of Pennsylvania agencies from aerial photographs taken 1969  
This information not field checked

Purple tint indicates extension of urban areas



USGS  
Historical File  
Topographic Division



ROAD CLASSIFICATION  
Heavy-duty ——— Light-duty ———  
Medium-duty ——— Unimproved dirt ———  
U. S. Route ——— State Route ———

U.S.G.S.  
FILE COPY  
TOPOGRAPHIC DIVISION  
1953  
PHOTOREVISED 1969  
AMS 5065 II NW-SERIES V831

FREEPORTE, PA.  
NW 1/4 FREEPORTE 15' QUADRANGLE  
N4037.5-W7937.5/7.5

3800  
AUG 2 1 1970