


UTM GRID AND 1955 MAGNETIC NORTH



THIS MAP COMPLIES WITH NATIONAL MAP ACCURACY STANDARDS  
FOR SALE BY U.S. GEOLOGICAL SURVEY, WASHINGTON, D. C. 20242  
A FOLDER DESCRIBING TOPOGRAPHIC MAPS AND SYMBOLS IS AVAILABLE ON REQUEST





USCS  
Historical File  
Topographic Division



PENNSYLVANIA

QUADRANGLE LOCATION

U.S.G.S.  
FILE COPY  
TOPOGRAPHIC DIVISION

ROAD CLASSIFICATION

Heavy-duty		Light-duty	
Medium-duty		Unimproved dirt	

 U. S. Route       State Route

GAP, PA.  
NE/4 QUARRYVILLE 15' QUADRANGLE  
N 3952.5—W 7600/7.5  
1955  
AMS 5763 | NE—SERIES V831

NOV 15 1968