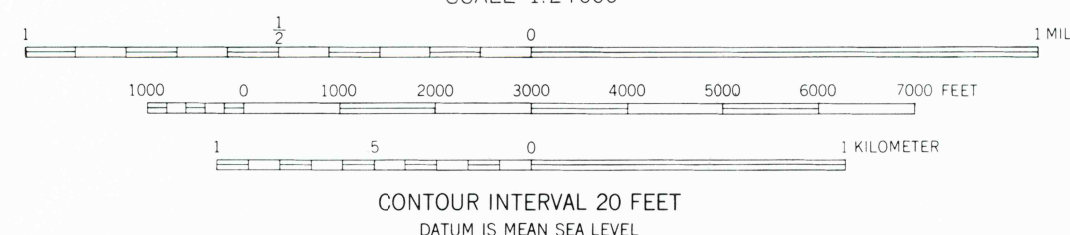








UTM GRID AND 1969 MAGNETIC NORTH DECLINATION AT CENTER OF SHEET



THIS MAP COMPLIES WITH NATIONAL MAP ACCURACY STANDARDS
FOR SALE BY U. S. GEOLOGICAL SURVEY, RESTON, VIRGINIA 22092
A FOLDER DESCRIBING TOPOGRAPHIC MAPS AND SYMBOLS IS AVAILABLE ON REQUEST

ROAD CLASSIFICATION

Heavy-duty	 4 LANE 6 LANE	Light-duty	
Medium-duty	 4 LANE 6 LANE	Unimproved dirt	

 Interstate Route  State Route

USGS
Historical File
Topographic Division

HACKETT, PA.

N4007.5—W8000/7.5

1953
PHOTOREVISED 1969
AMS 4964 II NE—SERIES V83

MAR 07 1974