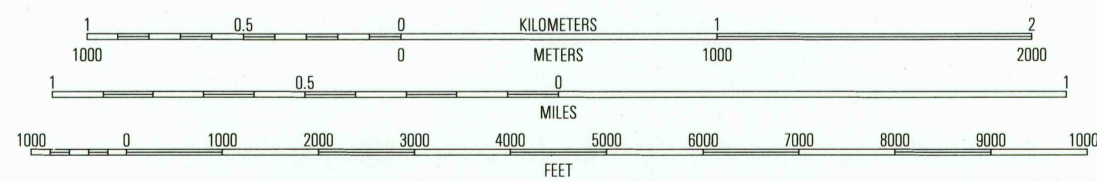
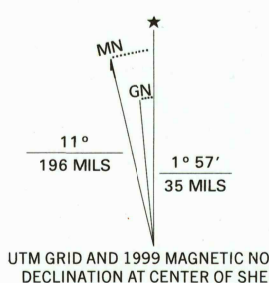
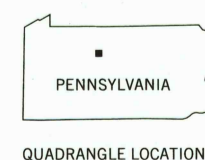


Produced by the United States Geological Survey
in cooperation with Pennsylvania Department of Conservation
and Natural Resources, Bureau of Topographic and Geologic Survey
Topography compiled 1944. Planimetry derived from imagery taken
1971 and other sources. Photorevised using imagery dated 1994;
no major culture or drainage changes observed. Survey control
current as of 1946. Boundaries revised 1999.
North American Datum of 1927 (NAD 27). Projection and
10 000-foot ticks: Pennsylvania coordinate system, north zone
(Lambert conformal conic)
1000-meter Universal Transverse Mercator grid, zone 18
North American Datum of 1983 (NAD 83) is shown by dashed
corner ticks. The values of the shift between NAD 27 and NAD 83
for 7.5-minute intersections are obtainable from National Geodetic
Survey NADCON software.
Area below elevation 937 is subject to controlled
inundation by Alvin R. Bush Dam.
There may be private inholdings within the boundaries of
the National or State reservations shown on this map.
Information shown in purple may not meet USGS content standards
and may conflict with previously mapped contours.



CONTOUR INTERVAL 20 FEET
NATIONAL GEODETIC VERTICAL DATUM OF 1929
TO CONVERT FROM FEET TO METERS, MULTIPLY BY 0.3048

THIS MAP COMPLIES WITH NATIONAL MAP ACCURACY STANDARDS
FOR SALE BY U.S. GEOLOGICAL SURVEY, P.O. BOX 25286, DENVER, COLORADO 80225
A FOLDER DESCRIBING TOPOGRAPHIC MAPS AND SYMBOLS IS AVAILABLE ON REQUEST



QUADRANGLE LOCATION

ROAD CLASSIFICATION
Primary highway
hard surface
Secondary highway
hard surface
Light-duty road, hard or
improved surface
Unimproved road

Interstate Route U.S. Route State Route

1	2	3	Wharton
4	5	6	Conrad
7	8	9	First Fork
		10	Tamarack
		11	Simenahoning
		12	Keating
		13	Remond West

ADJOINING 7.5' QUADRANGLE NAMES

HAMMERSLEY FORK, PA
1994

NIMA 5466 IV NW-SERIES V831

RECEIVED

JUN 20 2000

USGS AND
HISTORICAL MAP ARCHIVES



9 780607 923766