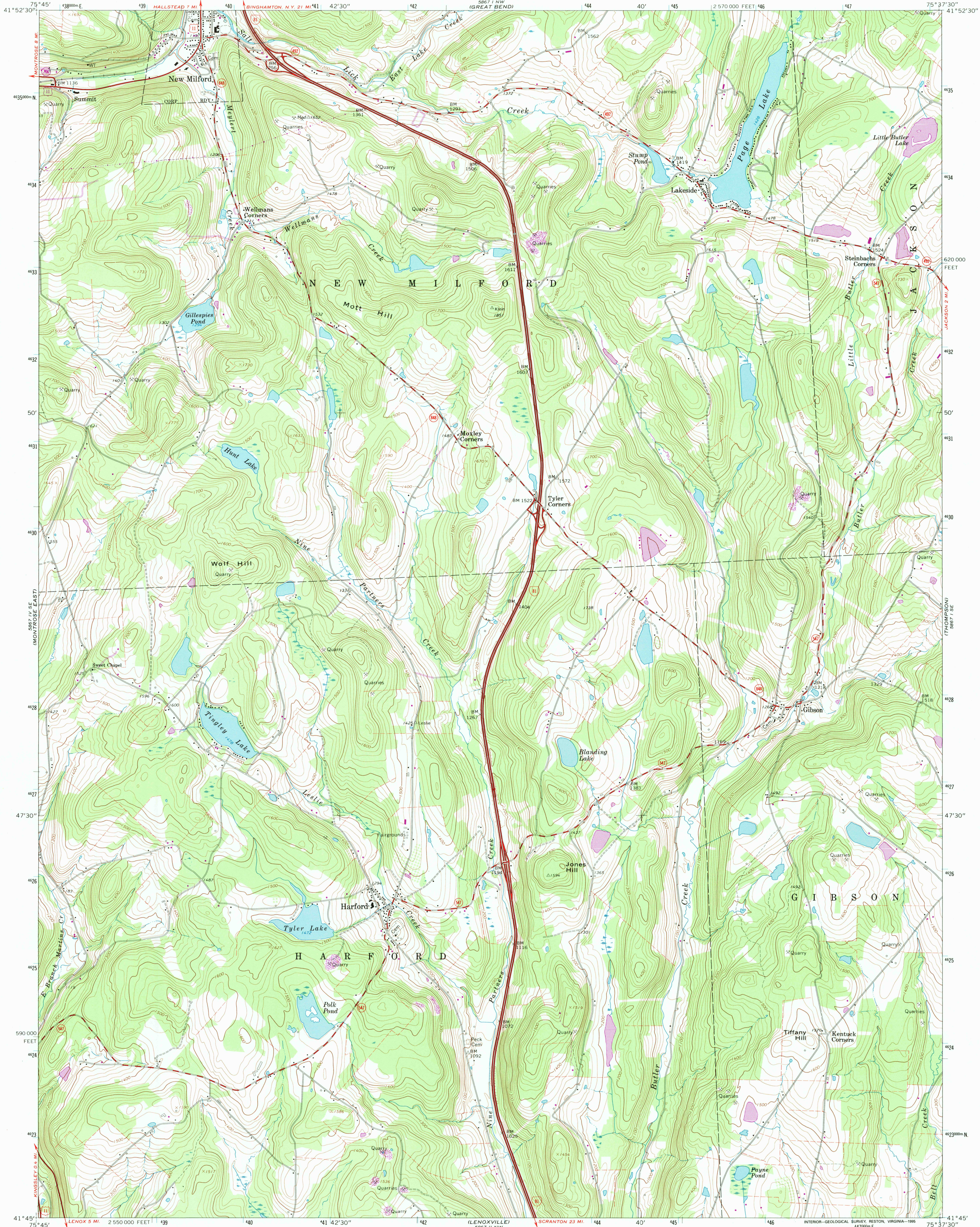
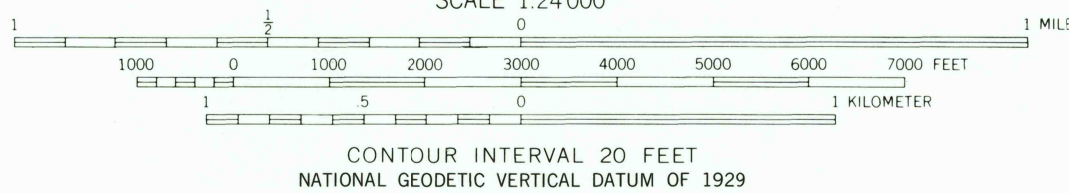
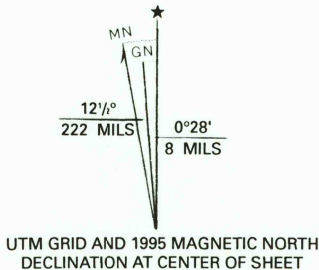


UNITED STATES
DEPARTMENT OF THE INTERIOR
GEOLOGICAL SURVEY

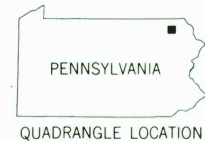
HARFORD QUADRANGLE
PENNSYLVANIA—SUSQUEHANNA CO.
7.5 MINUTE SERIES (TOPOGRAPHIC)




Produced by the U. S. Geological Survey
Compiled by photogrammetric methods from imagery dated 1966
Field checked 1968
Photosinspected using imagery dated 1992, no major culture or drainage
changes observed. Names revised and boundaries verified 1995
North American Datum of 1927 (NAD 27). Projection and
10,000-foot ticks; Pennsylvania coordinate system, north zone
(Lambert conformal conic)
Blue 1000-meter Universal Transverse Mercator grid ticks, zone 18
North American Datum of 1983 (NAD 83) is shown by dashed
corner ticks. The values of the shift between NAD 27 and NAD 83
for 7.5-minute intersections are obtainable from National Geodetic
Survey NADCON software
Revisions shown in purple compiled in cooperation with State of
Pennsylvania agencies from imagery dated 1976
This information not field checked. Map edited 1978



THIS MAP COMPLIES WITH NATIONAL MAP ACCURACY STANDARDS
FOR SALE BY U.S. GEOLOGICAL SURVEY
DENVER, COLORADO 80225, OR RESTON, VIRGINIA 22092
A FOLDER DESCRIBING TOPOGRAPHIC MAPS AND SYMBOLS IS AVAILABLE ON REQUEST



ROAD CLASSIFICATION	
Primary highway, all weather, hard surface	Light-duty road, all weather, improved surface
Secondary highway, all weather, hard surface	Unimproved road, fair or dry weather
Interstate Route	U. S. Route
	State Route



HARFORD, PA
41075-661F-024
1992

DMA 5867 1 SW-SERIES V831

