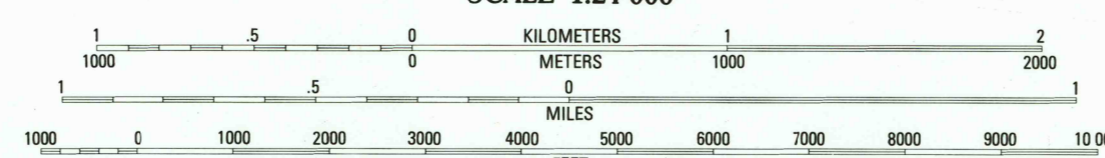
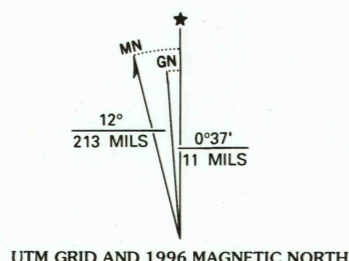


Produced by the United States Geological Survey
Compiled from imagery dated 1992-93 and other sources
Field checked 1995. Map edited 1996
North American Datum of 1983 (NAD 83). Projection and
1000-meter grid: Universal Transverse Mercator, zone 18
2 500-meter ticks: Pennsylvania Coordinate System of 1983
(north and south zones)
North American Datum of 1927 (NAD 27) is shown by dashed
corner ticks. The values of the shift between NAD 83 and NAD 27
for 7.5-minute intersections are obtainable from National Geodetic
Survey NADCON software
There may be private inholdings within the boundaries of
the National or State reservations shown on this map




1	2	3
4		5
6	7	8

- 1 Sybertville
- 2 Freeland
- 3 White Haven
- 4 Conyngham
- 5 Weatherly
- 6 Delano
- 7 Tamaqua
- 8 Nesquehoning

ADJOINING 7.5' QUADRANGLE N

ROAD CLASSIFICATION
Primary highway, light-duty road, hard or
hard surface
Secondary highway, hard surface
Unimproved road
Interstate Route U. S. Route State Route



HAZLETON, PA
40075-H8-T-024
1995
DMA 5865 IV NW-SERIES V831

THIS MAP COMPLES WITH NATIONAL MAP ACCURACY STANDARDS
FOR SALE BY U.S. GEOLOGICAL SURVEY
DENVER, COLORADO 80225, OR RESTON, VIRGINIA 22092
A FOLDER DESCRIBING TOPOGRAPHIC MAPS AND SYMBOLS IS AVAILABLE ON REQUEST

