

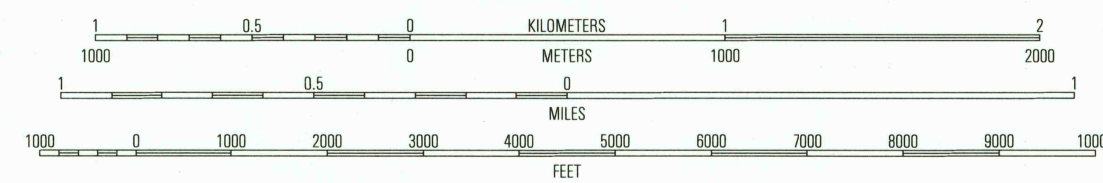
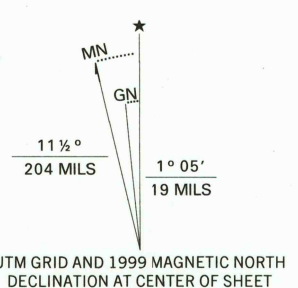
Produced by the United States Geological Survey
in cooperation with Pennsylvania Department of Conservation
and Natural Resources, Bureau of Topographic and Geologic Survey

Topography compiled 1968. Planimetry derived from imagery taken
1987 and other sources. Photomaps using imagery dated 1995;
no major culture or drainage changes observed. Survey control
current as of 1969. Boundaries, other than corporate, verified 1999

North American Datum of 1927 (NAD 27). Projection and
10,000-foot ticks: Pennsylvania coordinate system, south zone
(Lambert conformal conic)
1000-meter Universal Transverse Mercator grid, zone 18

North American Datum of 1983 (NAD 83) is shown by dashed
corner ticks. The values of the shift between NAD 27 and NAD 83
for 7.5-minute intersections are obtainable from National Geodetic
Survey NADCON software

Information shown in purple may not meet USGS content standards
and may conflict with previously mapped contours



CONTOUR INTERVAL 20 FEET
NATIONAL GEODETIC VERTICAL DATUM OF 1929
TO CONVERT FROM FEET TO METERS, MULTIPLY BY 0.3048

THIS MAP COMPLIES WITH NATIONAL MAP ACCURACY STANDARDS
FOR SALE BY U.S. GEOLOGICAL SURVEY, P.O. BOX 25286, DENVER, COLORADO 80225
A FOLDER DESCRIBING TOPOGRAPHIC MAPS AND SYMBOLS IS AVAILABLE ON REQUEST



QUADRANGLE LOCATION

ROAD CLASSIFICATION


Primary highway, hard surface	Light-duty road, hard or improved surface
Secondary highway, hard surface	Unimproved road
Interstate Route	U.S. Route
	State Route

1	2	3	1 Enders
			2 Grantville
			3 Indianopolis Gap
4		5	4 Harrisburg East
			5 Palmyra
			6 Steelton
6	7	8	7 Middletown
			8 Elizabethtown

ADJOINING 7.5 QUADRANGLE NAMES

HERSHEY, PA
1995

NIMA 56641 SW-SERIES V831



RECEIVED
NOV 3 0 1999
USGS MND
HISTORICAL MAP ARCHIVES