
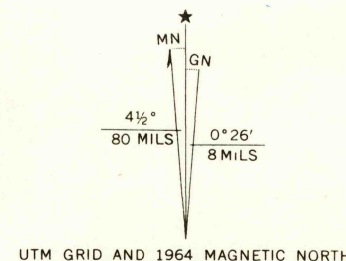


UNITED STATES  
DEPARTMENT OF THE INTERIOR  
GEOLOGICAL SURVEY

HOLBROOK QUADRANGLE  
PENNSYLVANIA—GREENE CO.  
7.5 MINUTE SERIES (TOPOGRAPHIC)  
SE/4 ROGERSVILLE 15' QUADRANGLE




Mapped, edited, and published by the Geological Survey  
Control by USGS and USC&GS  
Topography by photogrammetric methods from aerial  
photographs taken 1963. Field checked 1964  
Polyconic projection. 1927 North American datum  
10,000-foot grid based on Pennsylvania coordinate system, south zone  
1000-meter Universal Transverse Mercator grid ticks,  
zone 17, shown in blue  
Fine red dashed lines indicate selected fence and field lines where  
generally visible on aerial photographs. This information is unchecked



USGS  
Historical File  
Topographic Division

ROAD CLASSIFICATION  
Medium-duty ——— Light-duty ———  
Unimproved dirt ———  
State Route



THIS MAP COMPLIES WITH NATIONAL MAP ACCURACY STANDARDS  
FOR SALE BY U. S. GEOLOGICAL SURVEY, WASHINGTON, D. C. 20242  
A FOLDER DESCRIBING TOPOGRAPHIC MAPS AND SYMBOLS IS AVAILABLE ON REQUEST

HOLBROOK, PA.  
SE/4 ROGERSVILLE 15' QUADRANGLE  
N3945—W8015/7.5  
1964  
AMS 4963 IV SE—SERIES V831

2665  
DEC 8 1965  
U.S.G.S.  
FILE COPY  
TOPOGRAPHIC DIVISION