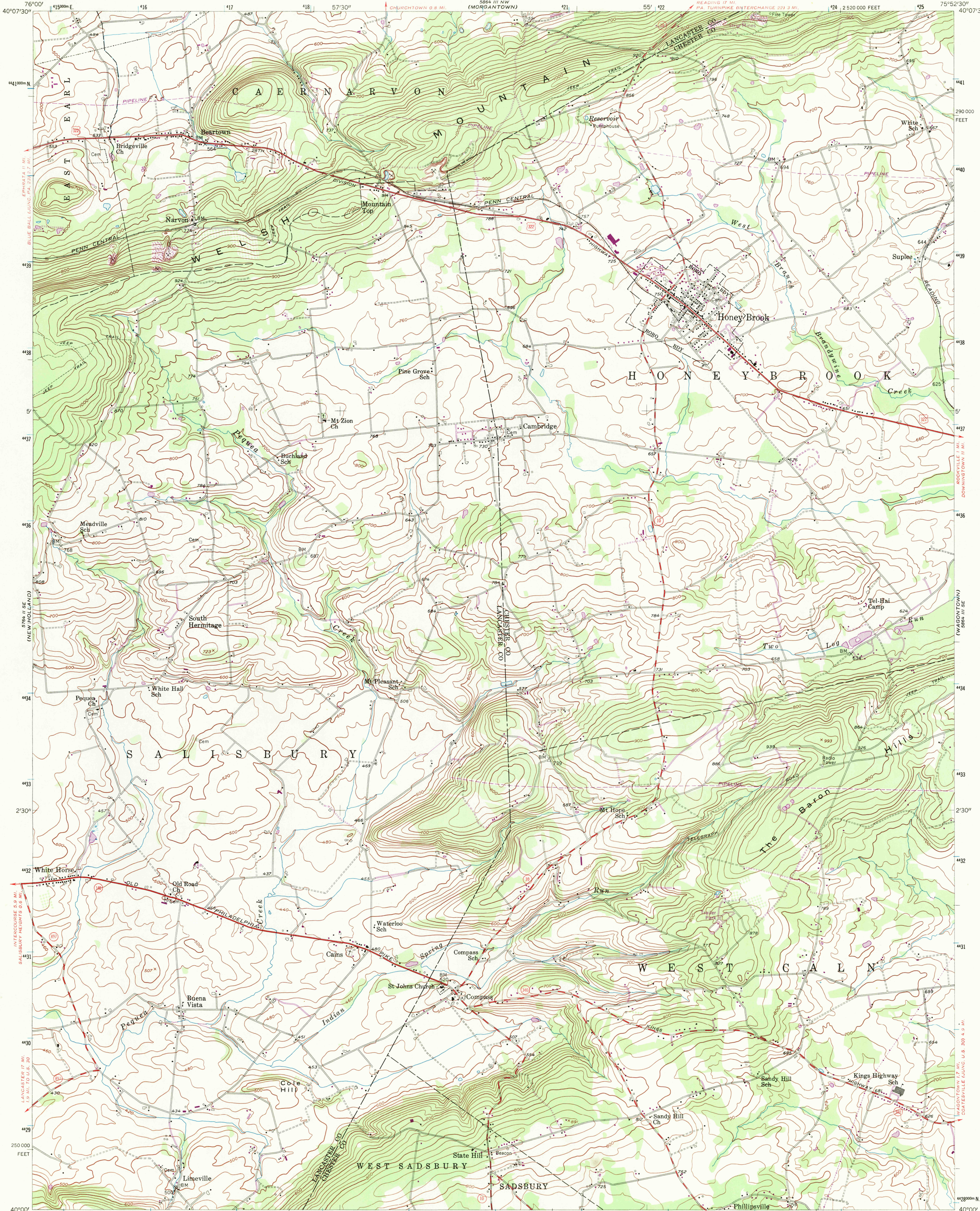
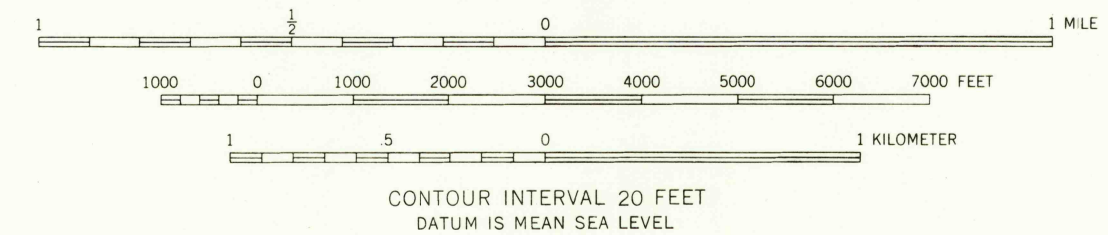
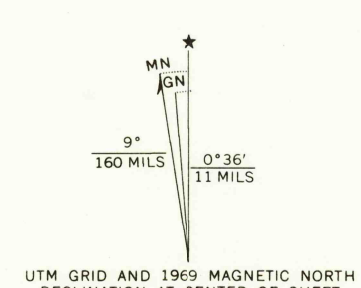


UNITED STATES
DEPARTMENT OF THE INTERIOR
GEOLOGICAL SURVEY


HONEY BROOK QUADRANGLE
PENNSYLVANIA
7.5 MINUTE SERIES (TOPOGRAPHIC)
SW/4 HONEYBROOK 15' QUADRANGLE



Mapped, edited, and published by the Geological Survey
Control by USGS, USGS, and USDA
Topography from aerial photographs by stereoplano-graph
Aerial photographs taken 1951. Field check 1955
Polyconic projection. 1927 North American datum
10,000-foot grid based on Pennsylvania coordinate system,
south zone
Unchecked elevations are shown in brown
1000-meter Universal Transverse Mercator grid ticks,
zone 18, shown in blue
Revisions shown in purple compiled in cooperation with State of
Pennsylvania agencies from aerial photographs taken 1969. This
information not field checked



| USGS Historical File Topographic Division | | ROAD CLASSIFICATION | |
|---|-----------------|---------------------|-----------------|
| Heavy-duty | Light-duty | Heavy-duty | Light-duty |
| Medium-duty | Unimproved dirt | Medium-duty | Unimproved dirt |
| U.S. Route | State Route | U.S. Route | State Route |



U.S.G.S.
FILE COPY
TOPOGRAPHIC DIVISION

HONEY BROOK, PA.
SW/4 HONEYBROOK 15' QUADRANGLE
N4000-W7552.5/7.5
1955
PHOTOREVISED 1969
AMS 5864 III SW-SERIES V831

THIS MAP COMPLIES WITH NATIONAL MAP ACCURACY STANDARDS
FOR SALE BY U.S. GEOLOGICAL SURVEY, WASHINGTON, D. C. 20242
A FOLDER DESCRIBING TOPOGRAPHIC MAPS AND SYMBOLS IS AVAILABLE ON REQUEST

2670
JAN 12 1971