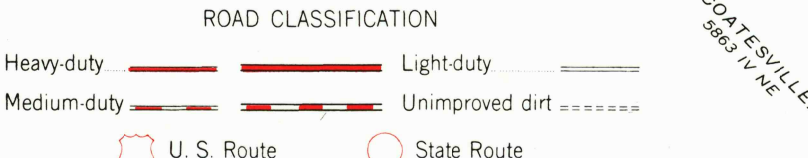
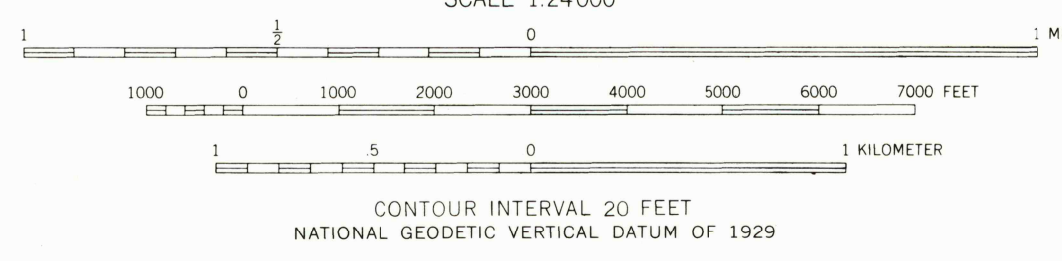
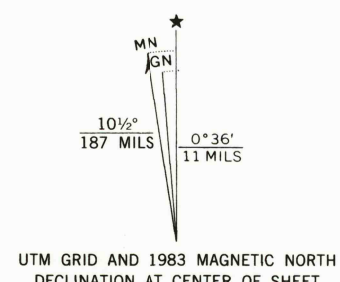


Mapped, edited, and published by the Geological Survey
Control by USGS, NOS/NOAA, and USDA
Topography by photogrammetric methods from aerial
photographs taken 1951. Field checked 1955
Polyconic projection. 10,000-foot grid ticks based on
Pennsylvania coordinate system, south zone
1000-meter Universal Transverse Mercator grid ticks, zone
18, shown in blue. 1927 North American Datum
To place on the predicted North American Datum 1983
move the projection lines 6 meters south and 29 meters
west as shown by dashed corner ticks
Revisions shown in purple and woodland compiled from
aerial photographs taken 1981 and other sources. This
information not field checked. Map edited 1983



HONEY BROOK, PA.
40075-A8-TF-024
1955
PHOTOREVISED 1983
DMA 5864 III SW - SERIES V831

THIS MAP COMPLIES WITH NATIONAL MAP ACCURACY STANDARDS
FOR SALE BY U.S. GEOLOGICAL SURVEY, RESTON, VIRGINIA 22092
A FOLDER DESCRIBING TOPOGRAPHIC MAPS AND SYMBOLS IS AVAILABLE ON REQUEST