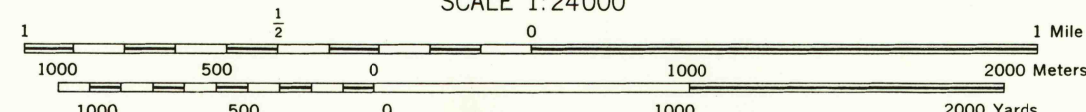


A.M.S. V831

Type F (AMS 1), 1947.

Prepared under the direction of the Chief of Engineers by the Army Map Service (AM), War Department, Washington, D. C. Compiled in 1947 from Pennsylvania, 1:62,500, Corps of Engineers, Hummelstown, 1943. Planimetric detail revised from aerial photography by photo-planimetric methods. Aerial photography by Army Map Service, 1946. Horizontal and vertical control by USGS, USC&GS, U. S. Engineer Department, and Soil Conservation Service. Planimetry field edited, 1947.

LEGEND	
ROAD DATA 1947	
Hard surface, heavy duty road, more than two lanes wide	Loose surface, graded and drained, or narrow hard surface road
Hard surface, heavy duty road, two lanes wide, Federal route marker	Improved dirt road
Hard surface, medium duty road, more than two lanes wide	Unimproved dirt road
Hard surface, medium duty road, two lanes wide, State route marker	Trail
RAILROADS	
Standard gauge	Single track
Narrow gauge	Double track
Railroad in street	
Canals	
BOUNDARIES	
National	
State (with monument)	
County	
Township	
Corporate limits	
Reservation	
Military reservation	
RAILROADS	
Standard gauge	Single track
Narrow gauge	Double track
Railroad in street	
Canals	
BOUNDARIES	
National	
State (with monument)	
County	
Township	
Corporate limits	
Reservation	
Military reservation	

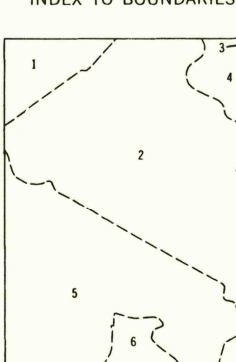


CONTOUR INTERVAL 20 FEET
DATUM IS MEAN SEA LEVEL
TRANSVERSE MERCATOR PROJECTION
1927 NORTH AMERICAN DATUM

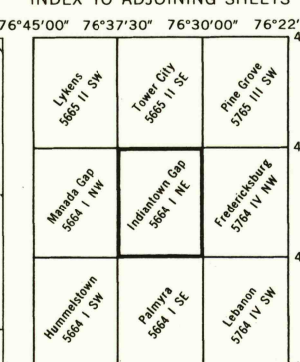
REPRINTED FROM MILITARY EDITION FOR CIVIL USE
PENDING REVISION FOR STANDARD ISSUE
SOLD AND DISTRIBUTED BY U. S. GEOLOGICAL SURVEY, WASHINGTON 25, D. C.

USGS
Historical File
Topographic Division

INDEX TO BOUNDARIES



INDEX TO ADJOINING SHEETS



Lebanon County
1. Cold Spring Township
2. Union Township
3. Beret Township
4. Swatara Township
5. East Hanover Township
6. North Annette Township

Sheet 5664 I NE falls within NK 18-15
AMS V501, 1:250,000

INDIANTOWN GAP, PENNSYLVANIA
LEBANON COUNTY
N4022.5-W7630.7.5

JUN 9 1964