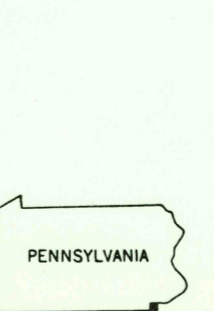
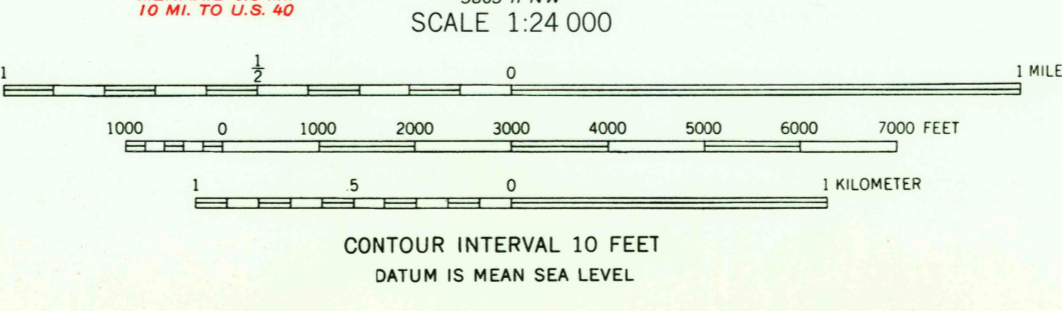
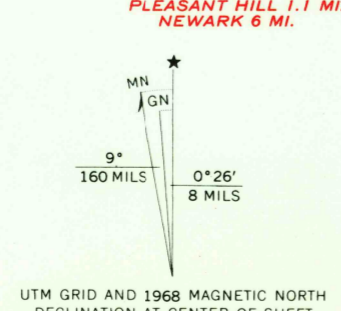


UNITED STATES
DEPARTMENT OF THE INTERIOR
GEOLOGICAL SURVEY

KENNETT SQUARE QUADRANGLE
PENNSYLVANIA-DELAWARE
7.5 MINUTE SERIES (TOPOGRAPHIC)
SW/4 WEST CHESTER 15' QUADRANGLE



Mapped, edited, and published by the Geological Survey
Control by USGS, USC&GS, and Pennsylvania Highway Department
Topography from aerial photographs by photogrammetric methods.
Aerial photographs taken 1950. Field check 1954
Polyconic projection, 1927 North American datum
10,000-foot grids based on Pennsylvania coordinate system,
south zone, and Delaware coordinate system
1000-meter Universal Transverse Mercator grid ticks,
zone 18, shown in blue
Revisions shown in purple compiled in cooperation with
State of Pennsylvania agencies, from aerial photographs
taken 1968. This information not field checked
Purple tint indicates extension of urban areas



ROAD CLASSIFICATION
Heavy-duty ——— Light-duty ———
Medium-duty ——— Unimproved dirt ———
U.S. Route ——— State Route ———
KENNETT SQUARE, PA.—DEL.
SW/4 WEST CHESTER 15' QUADRANGLE
N 39°45'—W 75°37' 7.5
1954
PHOTOREVISED 1968
AMS 5863 I SW—SERIES V831

USGS
HISTORICAL FILE
TOPOGRAPHIC DIVISION
MAY 1 1978
8170