
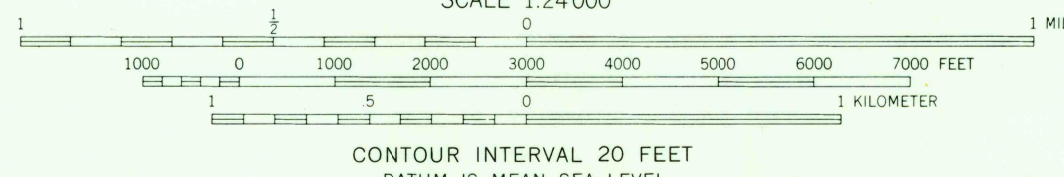
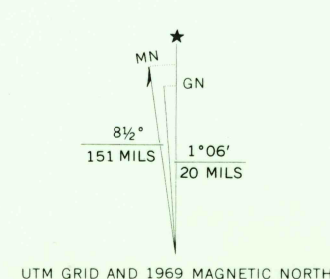




Mapped, edited, and published by the Geological Survey
Control by USGS and USC&GS
Topography by photogrammetric methods from aerial photographs
taken 1968. Field checked 1969
Supersedes Army Map Service map dated 1947
Polyconic projection. 1927 North American datum
10,000-foot grids based on Pennsylvania coordinate system,
north and south zones
1000-meter Universal Transverse Mercator grid ticks,
zone 18, shown in blue
Fine red dashed lines indicate selected fence and field lines where
generally visible on aerial photographs. This information is unchecked



ROAD CLASSIFICATION
Light-duty road, all weather, improved surface
Unimproved road, fair or dry weather

KLINGERSTOWN, PA.
NW 1/4 LYKENS 15' QUADRANGLE
N4037.5—W7637.5/7.5

1969
AMS 5665 II NW—SERIES W831

JUL 17 1972

3300