

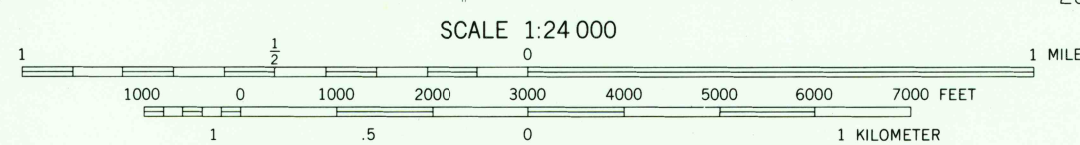
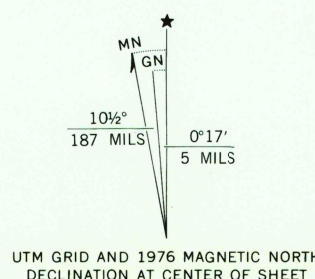


Produced and published by the Geological Survey
in cooperation with the Soil Conservation Service

Orthophotograph prepared from 1:80,000-scale
aerial photograph taken November 2, 1976


Projection: Pennsylvania coordinate system,
south zone (Lambert conformal conic)
10,000-foot grid ticks based on Pennsylvania coordinate
system, south and north zones
1000-meter Universal Transverse Mercator grid,
zone 18. 1927 North American datum

Photoimagery rectified by optical scanning
which may produce double or mismatched images;
use the mean of image positions for map point



PRINCIPAL NUMBERED HIGHWAYS

Interstate Route U. S. Route State Route



This quadrangle area also covered by
1:24,000-scale topographic map

USGS
Historical File
Topographic Division

KUNKLETOWN, PA.
N4045-W7522.5/7.5
1976

AMS 5965 IV SW—SERIES V031

THIS MAP COMPLIES WITH NATIONAL MAP ACCURACY STANDARDS
FOR SALE BY U. S. GEOLOGICAL SURVEY, RESTON, VIRGINIA 22092