

UNITED STATES  
DEPARTMENT OF THE INTERIOR  
GEOLOGICAL SURVEY

KUTZTOWN QUADRANGLE  
PENNSYLVANIA  
7.5 MINUTE SERIES (TOPOGRAPHIC)  
SE/4 HAMBURG 15' QUADRANGLE



Mapped, edited, and published by the Geological Survey

Control by USGS and USC&GS


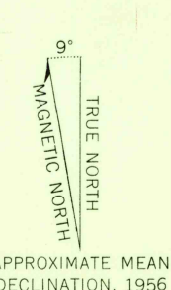
Topography from aerial photographs by multiplex methods

Aerial photographs taken 1951. Field check 1956

Polyconic projection. 1927 North American datum

10,000-foot grid based on Pennsylvania coordinate system,

south zone

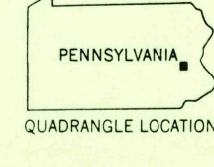


CONTOUR INTERVAL 20 FEET

DATUM IS MEAN SEA LEVEL

THIS MAP COMPLIES WITH NATIONAL MAP ACCURACY STANDARDS  
FOR SALE BY U. S. GEOLOGICAL SURVEY, WASHINGTON 25, D. C.  
A FOLDER DESCRIBING TOPOGRAPHIC MAPS AND SYMBOLS IS AVAILABLE ON REQUEST

USGS  
Historical File  
Topographic Division



ROAD CLASSIFICATION  
Heavy-duty ——— Light-duty ———  
Medium-duty ——— Unimproved dirt ———  
U. S. Route ——— State Route ———

U.S.G.S.  
FILE COPY  
TOPOGRAPHIC DIVISION

KUTZTOWN, PA.  
SE/4 HAMBURG 15' QUADRANGLE  
N 4030-W 7545/7.5  
1956

MAY 1 1957

2645