

UNITED STATES
DEPARTMENT OF THE INTERIOR
GEOLOGICAL SURVEY

KUTZTOWN QUADRANGLE
PENNSYLVANIA
7.5 MINUTE SERIES (TOPOGRAPHIC)
SE/4 HAMBURG 15' QUADRANGLE



Mapped, edited, and published by the Geological Survey

Control by USGS and USCGS

Topography from aerial photographs by multiplex methods

Aerial photographs taken 1951. Field check 1956

Polyconic projection. 1927 North American datum

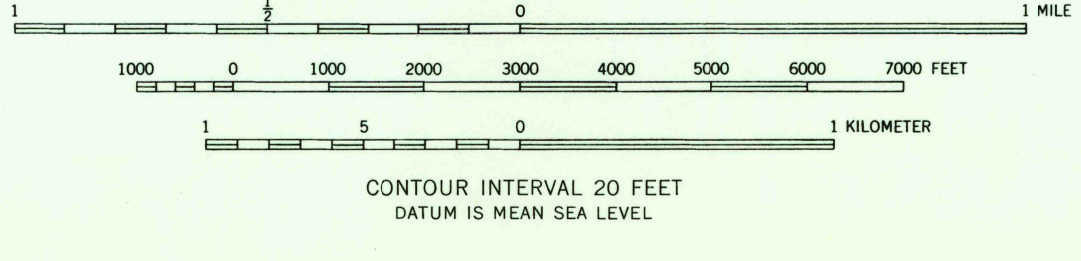
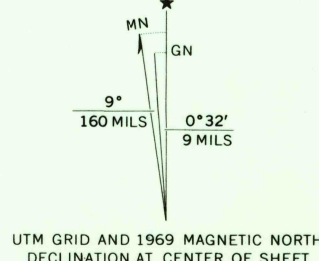
10,000-foot grid based on Pennsylvania coordinate system,

south zone

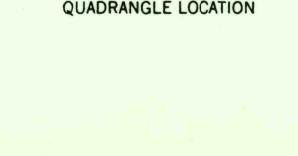
1000-meter Universal Transverse Mercator grid ticks,

zone 18, shown in blue

Revisions shown in purple compiled in cooperation with State of Pennsylvania agencies from aerial photographs taken 1969. This information not field checked



USGS
Historical File
Topographic Division



ROAD CLASSIFICATION
Heavy-duty ——— Light-duty ———
Medium-duty ——— Unimproved dirt ———
U.S. Route ——— State Route ———
Interstate Route ———

KUTZTOWN, PA.
SE/4 HAMBURG 15' QUADRANGLE
N 4030-W 7545/7.5
1956
PHOTOREVISED 1969
AMS 5865 III SE-SERIES V831

U.S.G.S.
FILE COPY
TOPOGRAPHIC DIVISION
3270

JUL 27 1971

THIS MAP COMPLIES WITH NATIONAL MAP ACCURACY STANDARDS
FOR SALE BY U.S. GEOLOGICAL SURVEY, WASHINGTON, D.C. 20242
A FOLDER DESCRIBING TOPOGRAPHIC MAPS AND SYMBOLS IS AVAILABLE ON REQUEST