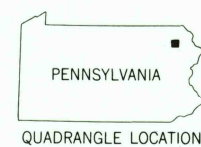
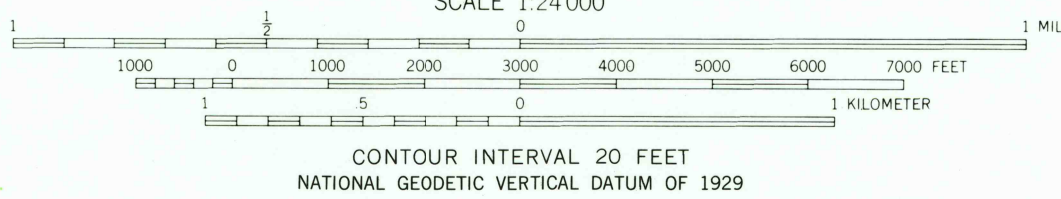
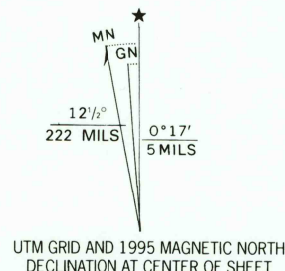


Produced by the United States Geological Survey  
Compiled by photogrammetric methods from imagery dated 1963  
Field checked 1966. Revised from imagery dated 1992  
and other sources. Field checked 1994. Map edited 1995  
North American Datum of 1927 (NAD 27). Projection and  
10 000-foot ticks: Pennsylvania coordinate system, south zone  
(Lambert conformal conic)  
Blue 1000-meter Universal Transverse Mercator ticks, zone 18  
North American Datum of 1983 (NAD 83) is shown by dashed  
corner ticks. The values of the shift between NAD 27 and NAD 83  
for 7.5-minute intersections are obtainable from National Geodetic  
Survey NADCON software  
There may be private inholdings within the boundaries of  
the National or State reservations shown on this map



ROAD CLASSIFICATION  
Primary highway, hard surface  
Secondary highway, hard surface  
Light-duty road, hard or improved surface  
Unimproved road  
Interstate Route  
U. S. Route  
State Route

LAKE ARIEL, PA.  
41075-D4-TF-024  
1994  
DMA 5966 IV NW - SERIES V831

THIS MAP COMPLIES WITH NATIONAL MAP ACCURACY STANDARDS  
FOR SALE BY U. S. GEOLOGICAL SURVEY  
DENVER, COLORADO 80225, OR RESTON, VIRGINIA 22092  
A FOLDER DESCRIBING TOPOGRAPHIC MAPS AND SYMBOLS IS AVAILABLE ON REQUEST

U.S. GEOLOGICAL SURVEY  
JUL 14 1995  
FIELD FILE COPY

