

Mapped, edited, and published by the Geological Survey

Control by USGS and USC&GS


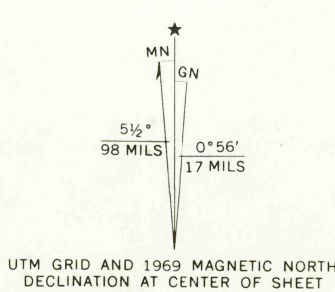
Topography from aerial photographs by multiplex methods
Aerial photographs taken 1952. Field check 1954

Polyconic projection. 1927 North American datum
10,000-foot grid based on Pennsylvania coordinate system, south zone
1000-meter Universal Transverse Mercator grid ticks, zone 17,
shown in blue

Red tint indicates area in which only landmark buildings are shown

Area covered by dashed light-blue pattern
is subject to controlled inundation

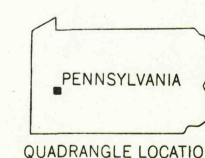
Revisions shown in purple compiled in cooperation with
State of Pennsylvania agencies from aerial photographs taken 1969
This information not field checked



USGS
Historical File
Topographic Division

ROAD CLASSIFICATION

Heavy-duty ——— Light-duty ———
Medium-duty ——— Unimproved dirt ———
State Route ———



QUADRANGLE LOCATION

LEECHBURG, PA.
NE/4 FREEPORT 15' QUADRANGLE
N4037.5-W7930.7/5

1954
PHOTOREVISED 1969
AMS 5065 II NE-SERIES V831

THIS MAP COMPLIES WITH NATIONAL MAP ACCURACY STANDARDS
FOR SALE BY U. S. GEOLOGICAL SURVEY, WASHINGTON, D. C. 20242
A FOLDER DESCRIBING TOPOGRAPHIC MAPS AND SYMBOLS IS AVAILABLE ON REQUEST

OCT 19 1970