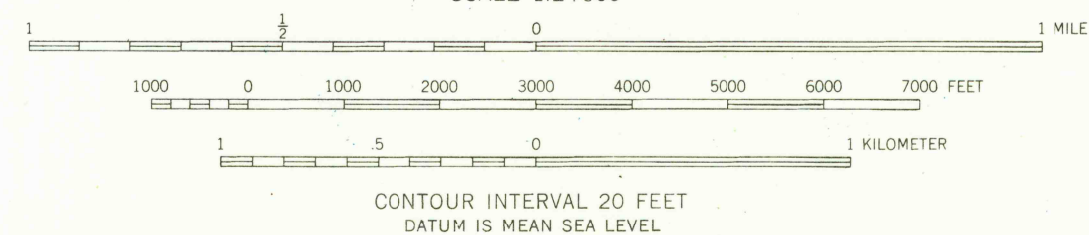
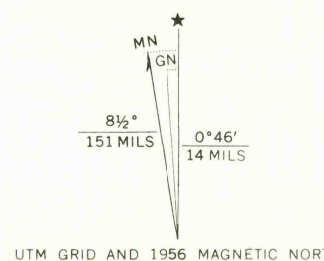


UNITED STATES  
DEPARTMENT OF THE INTERIOR  
GEOLOGICAL SURVEY

LEOLA QUADRANGLE  
PENNSYLVANIA-LANCASTER CO.  
7.5 MINUTE SERIES (TOPOGRAPHIC)  
SW 4 NEW HOLLAND 15' QUADRANGLE




Mapped, edited, and published by the Geological Survey  
Control by USGS, USC&GS, and USSCS  
Topography from aerial photographs by photogrammetric  
methods. Aerial photographs taken 1951. Field check 1956  
Polyconic projection. 1927 North American datum  
10,000-foot grid based on Pennsylvania coordinate system,  
south zone  
Unchecked elevations are shown in brown  
1000-meter Universal Transverse Mercator grid ticks,  
zone 18, shown in blue



CONTOUR INTERVAL 20 FEET  
DATUM IS MEAN SEA LEVEL

USGS  
Historical File  
Topographic Division

ROAD CLASSIFICATION  
Heavy-duty ——— Light-duty ———  
Medium-duty ——— Unimproved dirt ———  
U.S. Route ——— State Route ———



U.S.G.S.  
FILE COPY  
TOPOGRAPHIC DIVISION

LEOLA, PA.  
SW 4 NEW HOLLAND 15' QUADRANGLE  
N4000-W7607.5/7.5  
1956  
AMS 5764 II SW-SERIES V831

JUL 3 1967