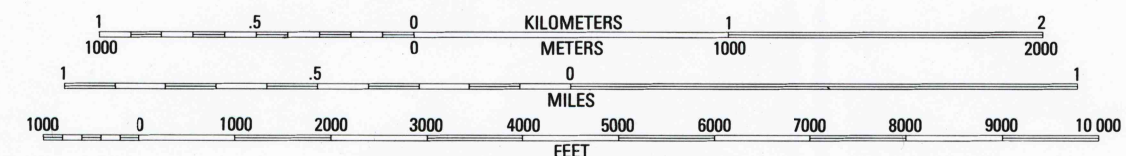

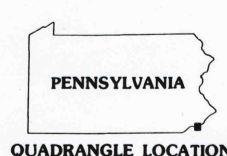


Produced by the United States Geological Survey in cooperation with Pennsylvania Department of Conservation and Natural Resources, Bureau of Topographic and Geologic Survey  
Derived from imagery taken 1989 and other sources. Photorectified using imagery taken 1995; no major culture or drainage changes observed. Survey control current as of 1991  
Boundaries, other than corporate, revised 1999  
Selected hydrographic data compiled from NOS Chart 295 (1967). This information is not intended for navigational purposes  
North American Datum of 1983 (NAD 83). Projection and 1000-meter grid. Universal Transverse Mercator, zone 18  
2 500-meter ticks: Pennsylvania Coordinate System of 1983, (south zone)  
2 500-meter ticks: New Jersey Coordinate System of 1983  
10 000-foot ticks: Delaware Coordinate System of 1983  
North American Datum of 1927 (NAD 27) is shown by dashed corner ticks. The values of the shift between NAD 83 and NAD 27 for 7.5-minute intersections are obtainable from National Geodetic Survey NADCON software  
There may be private inholdings within the boundaries of the National or State reservations shown on this map



CONTOUR INTERVAL 10 FEET  
NATIONAL GEOLOGIC VERTICAL DATUM OF 1929 (NGVD29)  
TO CONVERT ELEVATIONS FROM FEET TO METERS, MULTIPLY BY 0.3048  
(TO CONVERT ELEVATIONS TO THE NORTH AMERICAN VERTICAL DATUM OF 1988, SUBTRACT 1 FOOT)  
DEPTH CURVES AND SOUNDINGS IN FEET. DATUM IS MEAN LOWER LOW WATER  
THE RELATIONSHIP BETWEEN THE TWO DATUMS IS VARIABLE  
THE MEAN RANGE OF TIDE IS 5.6 FEET  
THIS MAP COMPLETES WITH NATIONAL MAP ACCURACY STANDARDS  
FOR SALE BY U.S. GEOLOGICAL SURVEY, P.O. BOX 25286, DENVER, COLORADO 80225  
A FOLDER DESCRIBING TOPOGRAPHIC MAPS AND SYMBOLS IS AVAILABLE ON REQUEST



1	2	3	1 West Chester
2	3	4	2 Media
3	4	5	3 Lansdowne
4	5	6	4 Wilmington North
5	6	7	5 Bridgeport
6	7	8	6 Wilmington South
			7 Penna Grove
			8 Woodstown

**ROAD CLASSIFICATION**  
Primary highway, hard surface ..... Light-duty road, hard or improved surface .....  
Secondary highway, hard surface ..... Unimproved road .....  
Interstate Route U.S. Route State Route

MARCUS HOOK, PA.-N.J.-DEL.

1995

NIMA 5963 IV SW-SERIES V831

RECEIVED  
APR 8 0 2000  
USGS NIMA  
HISTORICAL MAP ARCHIVES

