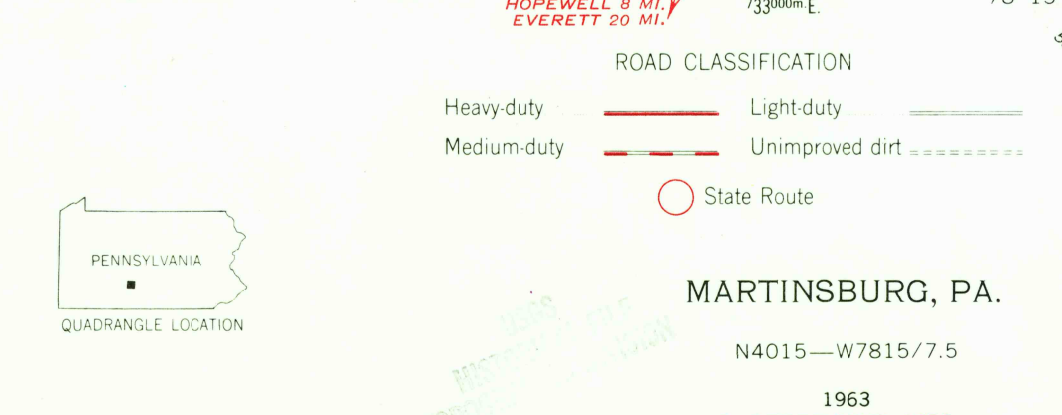
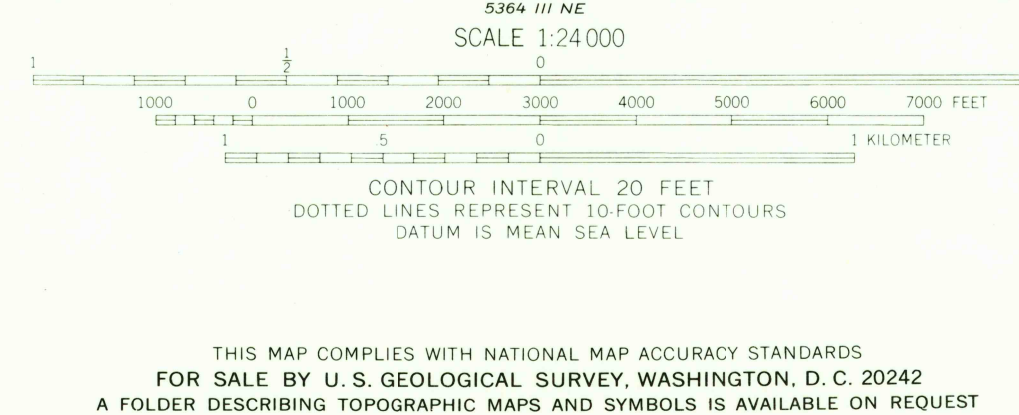
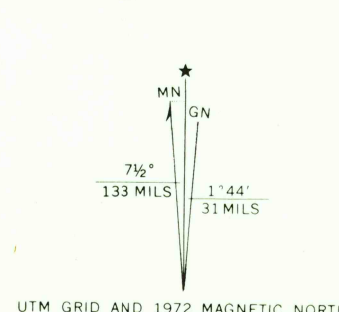


Mapped, edited, and published by the Geological Survey
Control by USGS, and USC&GS
Topography by photogrammetric methods from aerial
photographs taken 1962. Field checked 1963
Polyconic projection. 1927 North American datum
10,000-foot grid based on Pennsylvania coordinate system, south zone
1000-meter Universal Transverse Mercator grid ticks,
zone 17, shown in blue
Fine red dashed lines indicate selected fence and field lines where
generally visible on aerial photographs. This information is unchecked
Revisions shown in purple compiled in cooperation with
State of Pennsylvania agencies from aerial photographs
taken 1972. This information not field checked



MARTINSBURG, PA.
N4015—W7815/7.5
1963
PHOTOREVISED 1972
AMS 5364 IV SE—SERIES V831

3245
APR 30 1973