

UNITED STATES
DEPARTMENT OF THE INTERIOR
GEOLOGICAL SURVEY

MIDWAY QUADRANGLE
PENNSYLVANIA-WASHINGTON CO.
7.5 MINUTE SERIES (TOPOGRAPHIC)
SE/4 BURGETTSTOWN 15' QUADRANGLE



RECEIVED

NOV 3 0 1998

USGS NMD
HISTORICAL MAP ARCHIVES

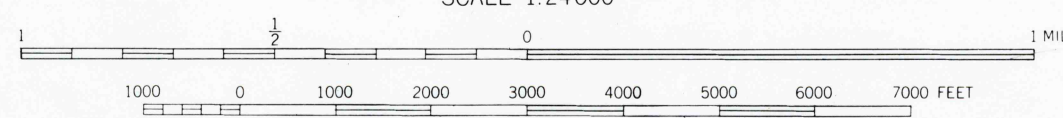
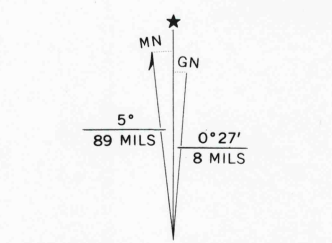
Mapped, edited, and published by the Geological Survey
Control by USGS and USC&GS

Topography from aerial photographs by multiplex methods
Aerial photographs taken 1952. Field check 1954


Polyconic projection. 1927 North American datum
10,000-foot grid based on Pennsylvania coordinate system, south zone
1000-meter Universal Transverse Mercator grid ticks, zone 17,
shown in blue

Revisions shown in purple compiled in cooperation with
State of Pennsylvania agencies from aerial photographs taken 1969
This information not field checked

Map photoinspected 1977
No major culture or drainage changes observed



CONTOUR INTERVAL 20 FEET
DATUM IS MEAN SEA LEVEL



ROAD CLASSIFICATION
Heavy-duty ——— Light-duty ———
Medium-duty ——— Unimproved dirt ———
U. S. Route ——— State Route ———

MIDWAY, PA.
SE/4 BURGETTSTOWN 15' QUADRANGLE
N4015-W8015/7.5
PHOTOINSPECTED 1977
1954
PHOTOREVISED 1969
AMS 4964 IV SE-SERIES V831

