

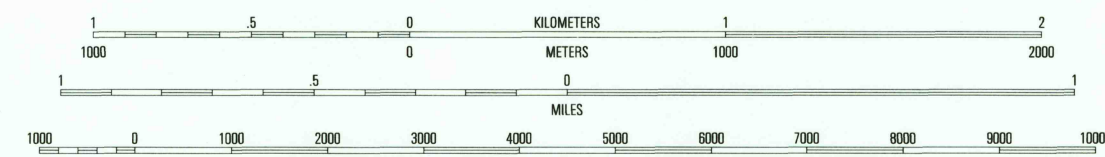
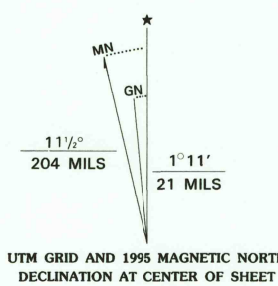
UNITED STATES
DEPARTMENT OF THE INTERIOR
GEOLOGICAL SURVEY

COMMONWEALTH OF PENNSYLVANIA
DEPARTMENT OF ENVIRONMENTAL RESOURCES
TOPOGRAPHIC AND GEOLOGIC SURVEY


NORTHUMBERLAND QUADRANGLE
PENNSYLVANIA
7.5-MINUTE SERIES (TOPOGRAPHIC)



Produced by the United States Geological Survey
in cooperation with Commonwealth of Pennsylvania agencies
Compiled by photogrammetric methods from imagery dated 1962-63
Field checked 1965. Revised from imagery dated 1988 and
other sources. Field checked 1994. Map edited 1995
North American Datum of 1983 (NAD 83). Projection and
blue 1000-meter ticks: Universal Transverse Mercator, zone 18
2 500-foot ticks: Pennsylvania Coordinate System of 1983
(north and south zones)
North American Datum of 1927 (NAD 27) is shown by dashed
corner ticks. The values of the shift between NAD 83 and NAD 27
for 7.5-minute intersections are obtainable from National Geodetic
Survey NADCON software
There may be private inholdings within the boundaries of
the National or State reservations shown on this map



CONTOUR INTERVAL 20 FEET
NATIONAL GEODETIC VERTICAL DATUM OF 1929



QUADRANGLE LOCATION

| | | |
|---|---|---|
| 1 | 2 | 3 |
| 4 | 5 | 6 |
| 7 | 8 | 9 |

- 1 Allentown
- 2 Milton
- 3 Washingtonville
- 4 Lewisburg
- 5 Riverbank
- 6 Freeburg
- 7 Sunbury
- 8 Trevorton

- ROAD CLASSIFICATION
- Primary highway
hard surface
 - Secondary highway
hard surface
 - Light-duty road, hard or
improved surface
 - Unimproved road
 - Interstate Route
 - U.S. Route
 - State Route

NORTHUMBERLAND, PA
40076-H7-TF-024

1994

DMA 5665 IV NE-SERIES V831

THIS MAP COMPLIES WITH NATIONAL MAP ACCURACY STANDARDS
FOR SALE BY U.S. GEOLOGICAL SURVEY
DENVER, COLORADO 80225, OR RESTON, VIRGINIA 22092
A FOLDER DESCRIBING TOPOGRAPHIC MAPS AND SYMBOLS IS AVAILABLE ON REQUEST

