


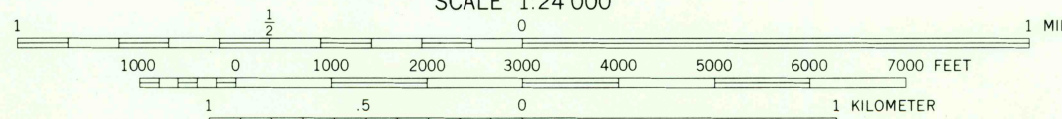
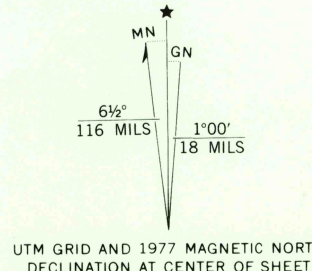


Produced and published by the Geological Survey
in cooperation with the Soil Conservation Service

Orthophotograph prepared from 1:80,000-scale
aerial photograph taken April 11, 1977

Projection and 10,000-foot grid ticks: Pennsylvania
coordinate system, south zone (Lambert conformal conic)
1000-meter Universal Transverse Mercator grid,
zone 17. 1927 North American datum

Photoimagery rectified by automatic correlation



PRINCIPAL NUMBERED HIGHWAYS
○ Interstate Route ○ U. S. Route ○ State Route

This quadrangle area also covered by
1:24,000-scale topographic map

OCT 22 1979

USGS
Historical File
Topographic Division

OHIOPYLE, PA.
N3945-W7922.5/7.5
1977
DMA 5163 IV SW-SERIES V031