

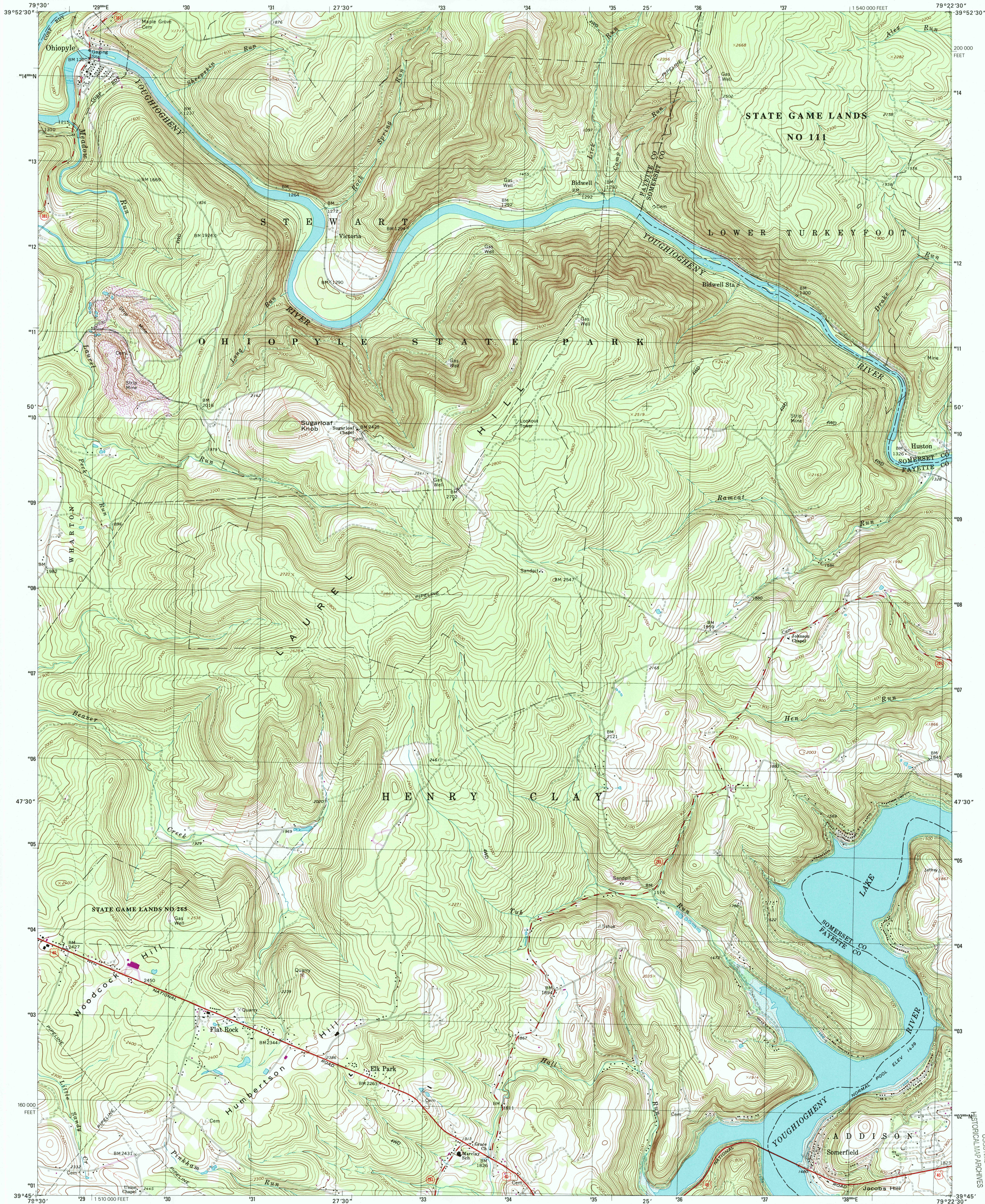


U.S. DEPARTMENT OF THE INTERIOR
U.S. GEOLOGICAL SURVEY

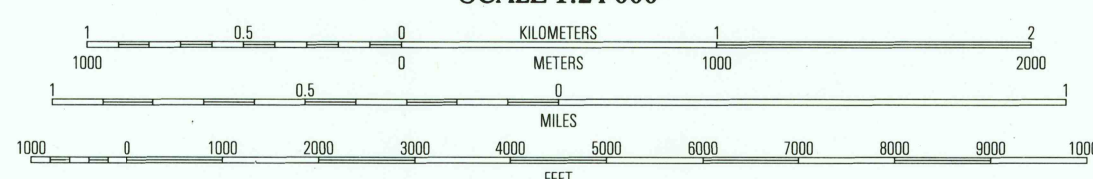
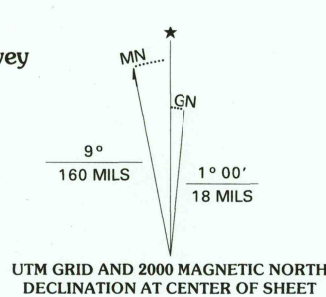


COMMONWEALTH OF PENNSYLVANIA
DEPARTMENT OF CONSERVATION AND NATURAL RESOURCES
BUREAU OF TOPOGRAPHIC AND GEOLOGIC SURVEY

OHIOPILE QUADRANGLE
PENNSYLVANIA
7.5-MINUTE SERIES (TOPOGRAPHIC)



Produced by the United States Geological Survey
in cooperation with Pennsylvania Department of Conservation
and Natural Resources, Bureau of Topographic and Geologic Survey
Topography compiled 1966. Planimetry derived from imagery taken
1973 and other sources. Photorevised using imagery dated 1999;
no major culture or drainage changes observed. Survey control
current as of 1967. Boundaries, other than corporate, revised 2000
North American Datum of 1927 (NAD 27). Projection and
10 000-foot ticks. Pennsylvania coordinate system, south zone
(Lambert conformal conic)
1000-meter Universal Transverse Mercator grid, zone 17
North American Datum of 1983 (NAD 83) is shown by dashed
corner ticks. The values of the shift between NAD 27 and NAD 83
for 7.5-minute intersections are obtainable from National Geodetic
Survey NADCON software
Area covered by dashed light-blue pattern is subject to
controlled inundation
There may be private inholdings within the boundaries of
the National or State reservations shown on this map
Information shown in purple may not meet USGS content standards
and may conflict with previously mapped contours



CONTOUR INTERVAL 20 FEET
NATIONAL GEODETIC VERTICAL DATUM OF 1929
TO CONVERT FROM FEET TO METERS, MULTIPLY BY 0.3048

THIS MAP COMPLIES WITH NATIONAL MAP ACCURACY STANDARDS
FOR SALE BY U.S. GEOLOGICAL SURVEY, P.O. BOX 25286, DENVER, COLORADO 80225
A FOLDER DESCRIBING TOPOGRAPHIC MAPS AND SYMBOLS IS AVAILABLE ON REQUEST



QUADRANGLE LOCATION

ROAD CLASSIFICATION
Primary highway
hard surface
Secondary highway
hard surface
Light-duty road, hard or
improved surface
Unimproved road
Interstate Route
U.S. Route
State Route

1	2	3	1 South Connellville
4	5	2 Mill Run	3 Kingwood
6	7	4 Fort Necessity	5 Confluence
		6 Brandenburg	7 Friendsville
		8 Accident	

ADJOINING 7.5' QUADRANGLE NAMES

OHIOPILE, PA
1999

NIMA 5163 IV SW-SERIES V831

RECEIVED
NOV 2 0 2000
USGS WMD
HISTORICAL MAP ARCHIVES

