
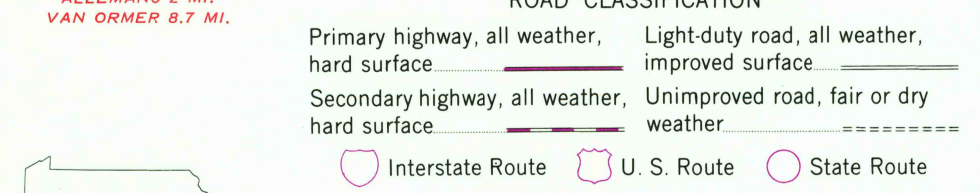
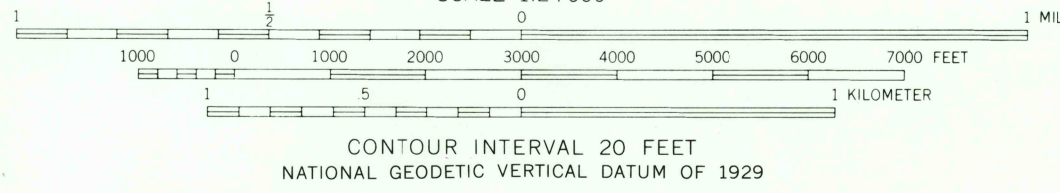
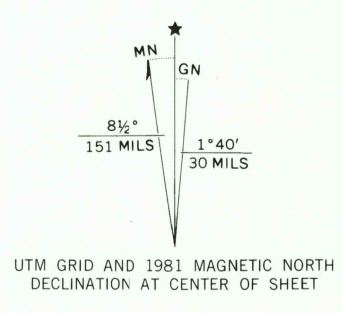


Mapped, edited, and published by the Geological Survey

Polyconic projection, 10,000-foot grid ticks based on Pennsylvania coordinate system, north zone 1000-meter Universal Transverse Mercator grid ticks, zone 17, shown in blue, 1927 North American Datum. To place on the predicted North American Datum 1983 move the projection lines 4 meters south and 22 meters west as shown by dashed corner ticks

Revisions shown in purple compiled in cooperation with Commonwealth of Pennsylvania agencies from aerial photographs taken 1977 and other sources. This information not field checked. Map edited 1981



FOR SALE BY U.S. GEOLOGICAL SURVEY, RESTON, VIRGINIA 22092
A FOLDER DESCRIBING TOPOGRAPHIC MAPS AND SYMBOLS IS AVAILABLE ON REQUEST

RAMEY, PA.
N 4045 - W 7822.5/7.5

1945
PHOTOREVISED 1981
DMA 5365 IV SW - SERIES V831

RETURN TO:
USGS NHD HISTORICAL MAP ARCHIVES

MAR 28 1982

2395