

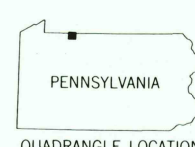
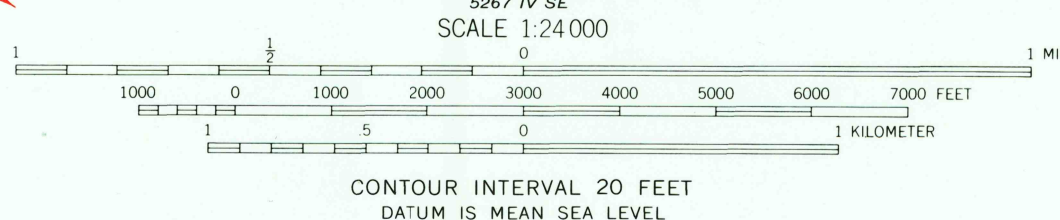
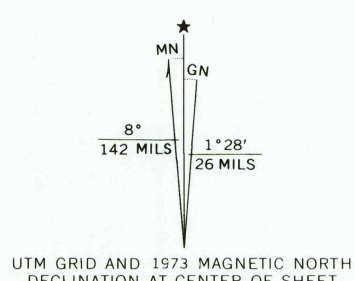


Mapped, edited, and published by the Geological Survey  
Control by USGS and USC&GS

Topography by photogrammetric methods from aerial  
photographs taken 1964. Field checked 1966

Polyconic projection. 1927 North American datum  
10,000-foot grids based on Pennsylvania coordinate system,  
north zone, and New York coordinate system, west zone  
1000-meter Universal Transverse Mercator grid ticks, zone 17,  
shown in blue

Revisions shown in purple compiled in cooperation with  
State of Pennsylvania agencies from aerial photographs  
taken 1973. This information not field checked



ROAD CLASSIFICATION	
Heavy-duty	Light-duty
Medium-duty	Unimproved dirt
State Route	

STICKNEY, PA.-N. Y.  
NE 1/4 KINZUA 15' QUADRANGLE  
N4152.5-W7845.7.5

1966  
PHOTOREVISED 1973  
AMS 5267 IV NE-SERIES V831

THIS MAP COMPLIES WITH NATIONAL MAP ACCURACY STANDARDS  
FOR SALE BY U. S. GEOLOGICAL SURVEY, WASHINGTON, D. C. 20242  
A FOLDER DESCRIBING TOPOGRAPHIC MAPS AND SYMBOLS IS AVAILABLE ON REQUEST

