



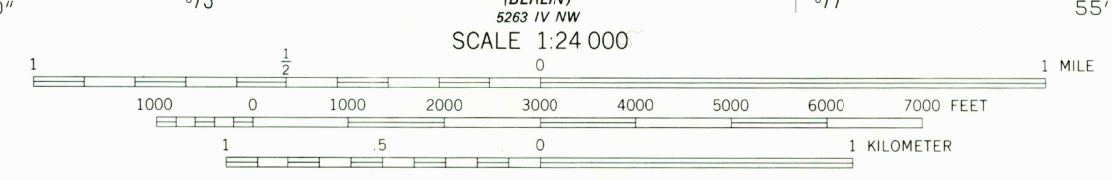
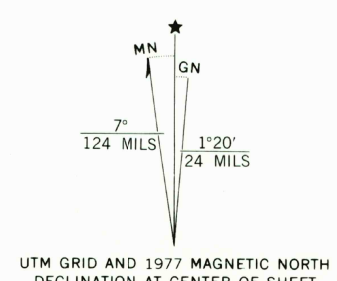
UNITED STATES
DEPARTMENT OF THE INTERIOR
GEOLOGICAL SURVEY



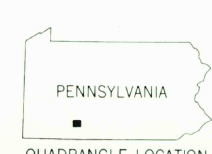
STOYSTOWN QUADRANGLE
PENNSYLVANIA
7.5 MINUTE SERIES ORTHOPHOTOQUAD



Produced and published by the Geological Survey
in cooperation with the Soil Conservation Service
Orthophotograph prepared from 1:80,000-scale
aerial photograph taken May 1, 1977
Projection and 10,000-foot grid ticks: Pennsylvania
coordinate system, south zone (Lambert conformal conic)
1000-meter Universal Transverse Mercator grid,
zone 17. 1927 North American datum
Photomagey rectified by automatic correlation



PRINCIPAL NUMBERED HIGHWAYS
Interstate Route U.S. Route State Route



This quadrangle area also covered by
1:24,000-scale topographic map

USCS
Historical File
Topographic Division

STOYSTOWN, PA.
N4000-W7852.5/7.5
1977

OCT 22 1979

900

THIS MAP COMPLIES WITH NATIONAL MAP ACCURACY STANDARDS
FOR SALE BY U.S. GEOLOGICAL SURVEY, RESTON, VIRGINIA 22092

AMS 5264 III SW-SERIES V031