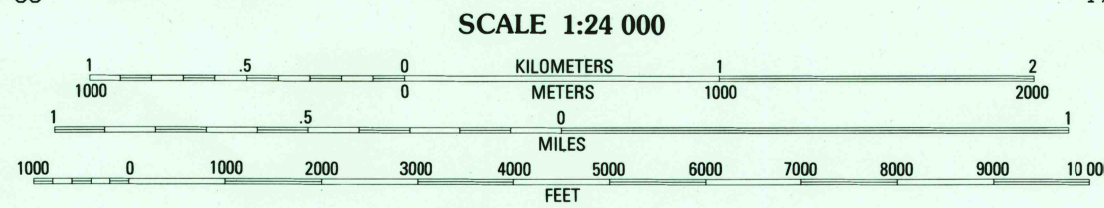
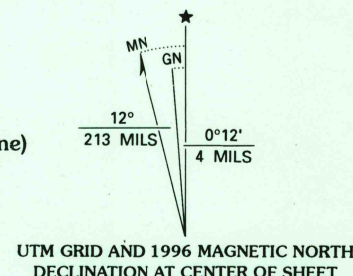
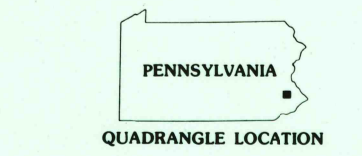


Produced by the United States Geological Survey
Compiled from imagery dated 1995 and other sources
Field checked 1995. Map edited 1996
North American Datum of 1983 (NAD 83). Projection and
1000-meter grid: Universal Transverse Mercator, zone 18
2500-meter ticks: Pennsylvania Coordinate System of 1983 (south zone)
North American Datum of 1927 (NAD 27) is shown by dashed
corner ticks. The values of the shift between NAD 83 and NAD 27
for 7.5-minute intersections are obtainable from National Geodetic
Survey NADCON software
There may be private inholdings within the boundaries of
the National or State reservations shown on this map



THIS MAP COMPLIES WITH NATIONAL MAP ACCURACY STANDARDS
FOR SALE BY U.S. GEOLOGICAL SURVEY
DENVER, COLORADO 80225, OR RESTON, VIRGINIA 22092
A FOLDER DESCRIBING TOPOGRAPHIC MAPS AND SYMBOLS IS AVAILABLE ON REQUEST



1	2	3	1 Millard Square
4	5	2 Quakertown	
6	7	3 Bedminster	
		4 Perkasieville	
		5 Doylestown	
		6 Collegeville	
		7 Lansdale	
		8 Ambler	

ROAD CLASSIFICATION

Primary highway, hard surface
Secondary highway, hard surface
Light-duty road, hard or improved surface
Unimproved road
Interstate Route
U. S. Route
State Route

RETURN TO:
USGS NHD HISTORICAL MAP ARCHIVES
TELFORD, PA
40075-C3-TF-024
1995
DMA 5964 IV SE-SERIES V831

