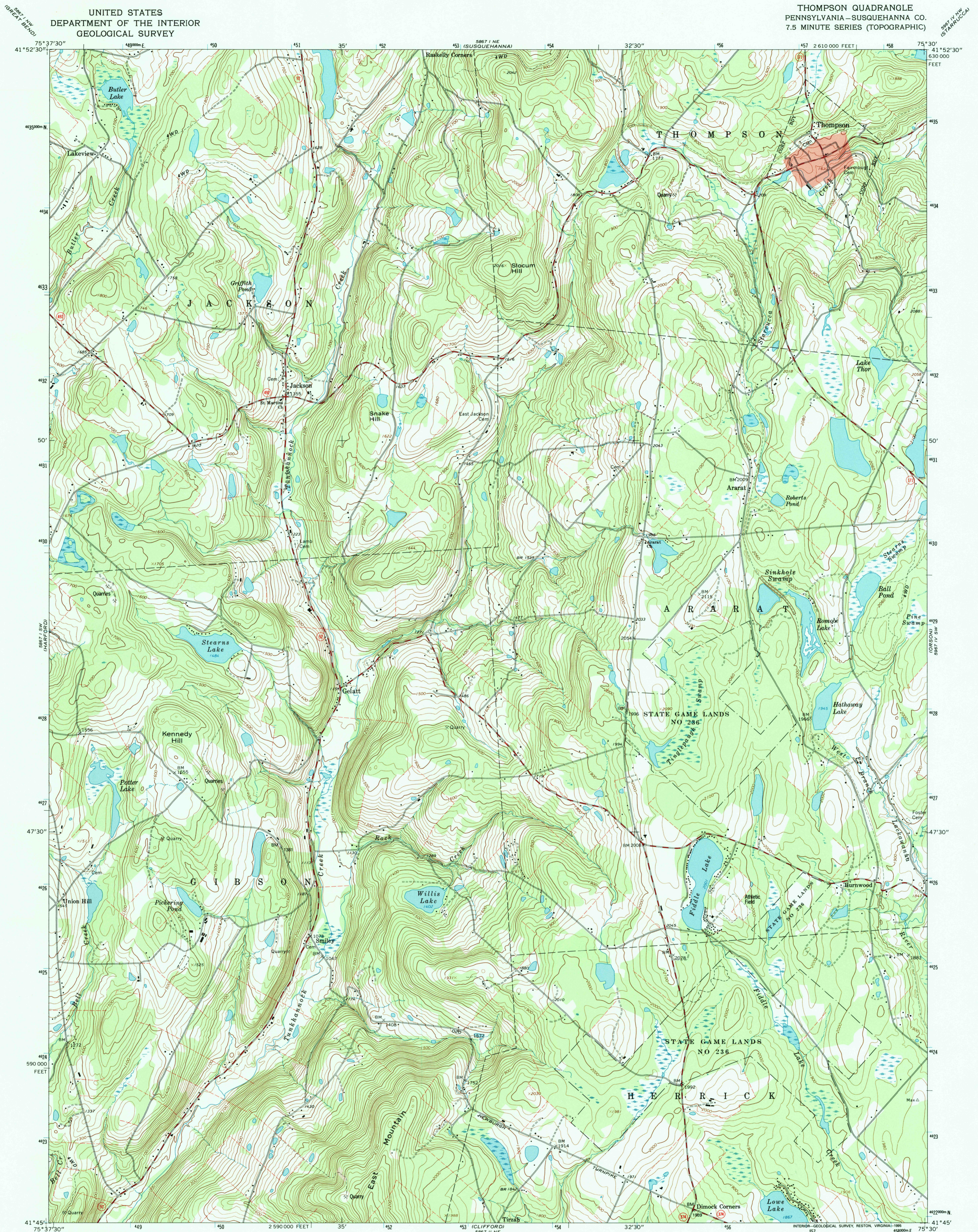


UNITED STATES
DEPARTMENT OF THE INTERIOR
GEOLOGICAL SURVEY

THOMPSON QUADRANGLE
PENNSYLVANIA—SUSQUEHANNA CO.
7.5 MINUTE SERIES (TOPOGRAPHIC)



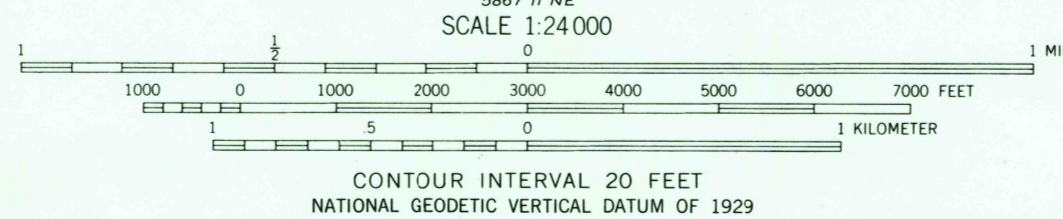
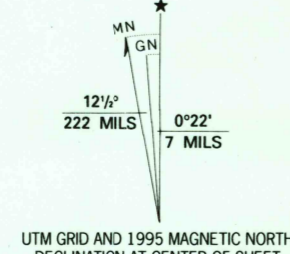
Produced by the United States Geological Survey
in cooperation with Commonwealth of Pennsylvania agencies

Compiled by photogrammetric methods from imagery dated 1966
Field checked 1968. Revised from imagery dated 1992 and
other sources. Field checked 1994. Map edited 1995


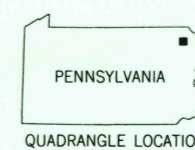
North American Datum of 1927 (NAD 27). Projection and
10 000-foot ticks; Pennsylvania coordinate system, north zone
(Lambert conformal conic). Blue 1000-meter Universal Transverse
Mercator ticks, zone 18

North American Datum of 1983 (NAD 83) is shown by dashed
corner ticks. The values of the shift between NAD 27 and NAD 83
for 7.5-minute intersections are obtainable from National Geodetic
Survey NADCON software

There may be private inholdings within the boundaries of
the National or State reservations shown on this map



THIS MAP COMPLIES WITH NATIONAL MAP ACCURACY STANDARDS
FOR SALE BY U.S. GEOLOGICAL SURVEY
DENVER, COLORADO 80225, OR RESTON, VIRGINIA 22092
A FOLDER DESCRIBING TOPOGRAPHIC MAPS AND SYMBOLS IS AVAILABLE ON REQUEST



THOMPSON, PA
41075-65-TF-024

1994

DMA 5867 1 SE-SERIES V831

