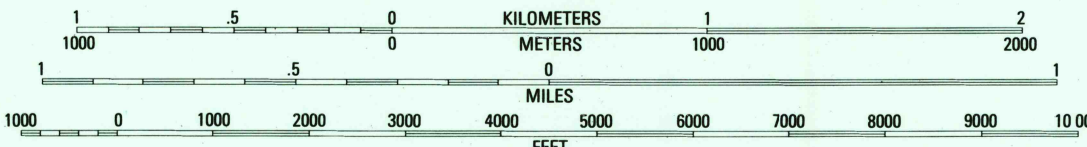



Produced by the United States Geological Survey in cooperation with Pennsylvania Department of Conservation and Natural Resources, Bureau of Topographic and Geologic Survey. Derived from imagery taken 1995 and other sources. Photospected using imagery taken 1997; no major culture or drainage changes observed. Survey control current as of 1996. Boundaries, other than corporate, verified 2000.

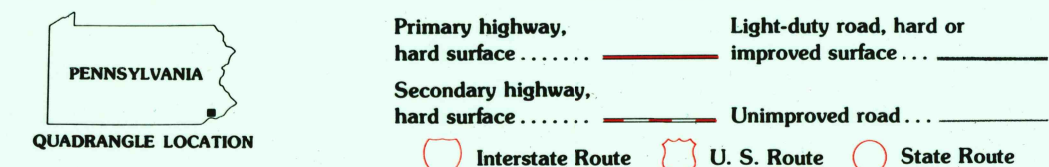
North American Datum of 1983 (NAD 83). Projection and 1000-meter grid: Universal Transverse Mercator, zone 18. 2 500-meter ticks: Pennsylvania Coordinate System of 1983 (south zone).

North American Datum of 1927 (NAD 27) is shown by dashed corner ticks. The values of the shift between NAD 83 and NAD 27 for 7.5-minute intersections are obtainable from National Geodetic Survey NADCON software.

There may be private inholdings within the boundaries of the National or State reservations shown on this map.



THIS MAP COMPLIES WITH NATIONAL MAP ACCURACY STANDARDS  
FOR SALE BY U.S. GEOLOGICAL SURVEY, P.O. BOX 25286, DENVER, COLORADO 80225  
A FOLDER DESCRIBING TOPOGRAPHIC MAPS AND SYMBOLS IS AVAILABLE ON REQUEST



1	2	3	1 Downingtown
2	3	4	2 Malvern
3	4	5	3 Valley Forge
4	5	6	4 Unionville
5	6	7	5 Media
6	7	8	6 Kennett Square
7	8	9	7 Wilmington North
8	9	10	8 Marcus Hook

WEST CHESTER, PA  
1997  
NIMA 5863 1 SE-SERIES V831

RECEIVED  
NOV 30 2000  
USGS NAD  
HISTORICAL MAP ARCHIVES

