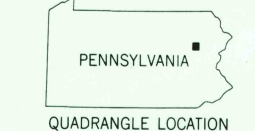
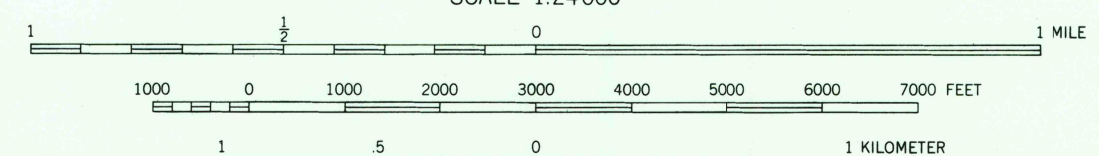
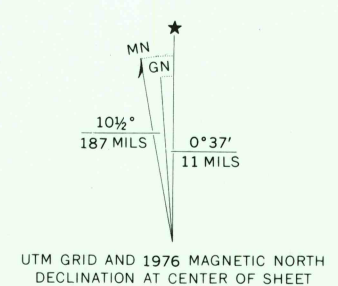


Mapped, edited, and published by the Geological Survey
Control by USGS and USC&GS
Topography by photogrammetric methods from aerial photographs
taken 1942. Field checked 1947
Polyconic projection. 1927 North American datum
10,000-foot grid based on Pennsylvania coordinate system, north zone
1000-meter Universal Transverse Mercator grid ticks, zone 18,
shown in blue
Red tint indicates areas in which only landmark buildings are shown
Revisions shown in purple compiled in cooperation with
State of Pennsylvania agencies, from aerial photographs
taken 1969 and 1976. This information not field checked
To place on the predicted North American Datum 1983,
move the projection lines 6 meters south and
30 meters west as shown by dashed corner ticks



ROAD CLASSIFICATION

Heavy-duty	Light-duty
Medium-duty	Unimproved dirt
Interstate Route	U.S. Route
	State Route

WILKES-BARRE WEST, PA.
NW/4 WILKES-BARRE 15' QUADRANGLE
41075-B8-TF-024
1947
PHOTOREVISED 1969 AND 1976
DMA 5868 III NW-SERIES V831

USGS AND HISTORICAL MAP
DEC 5 1988
REC'D FILE COPY