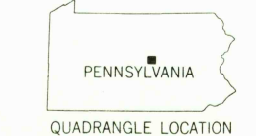
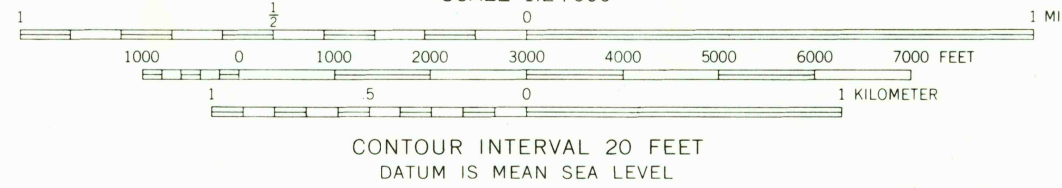
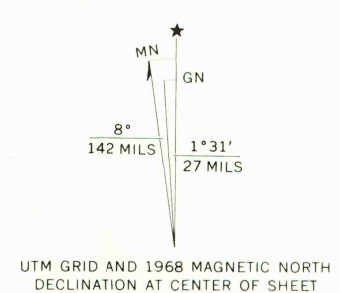




Mapped, edited, and published by the Geological Survey
Control by USGS and USC&GS
Topography by photogrammetric methods from aerial photographs
taken 1966 and 1967. Field checked 1968
Polyconic projection. 1927 North American datum
10,000-foot grid based on Pennsylvania coordinate system, north zone
1000-meter Universal Transverse Mercator grid ticks,
zone 18, shown in blue



ROAD CLASSIFICATION
Primary highway, all weather, hard surface
Secondary highway, all weather, hard surface
Light-duty road, all weather, improved surface
Unimproved road, fair or dry weather
State Route

WOODWARD, PA.
NE/4 MILLHEIM 15' QUADRANGLE
N4052.5-W7715.7.5

1968
AMS 5545 IV NE-SERIES V831

USGS
HISTORICAL FILE
TOPOGRAPHIC DIVISION
2310

SEP 9 1977