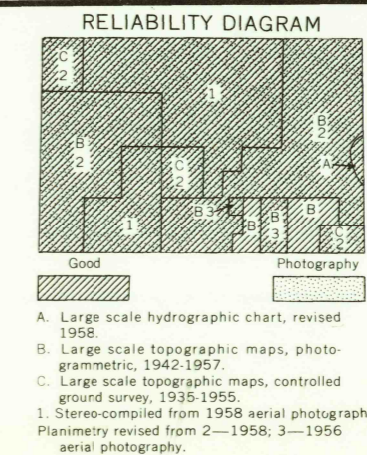
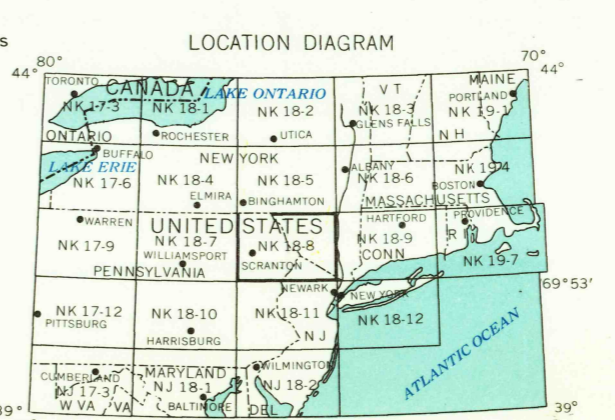
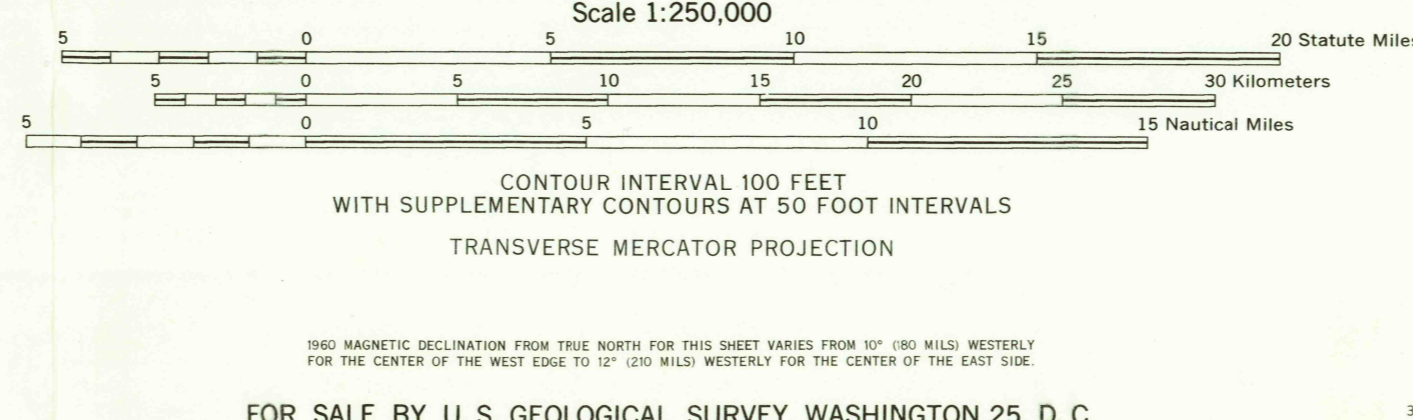
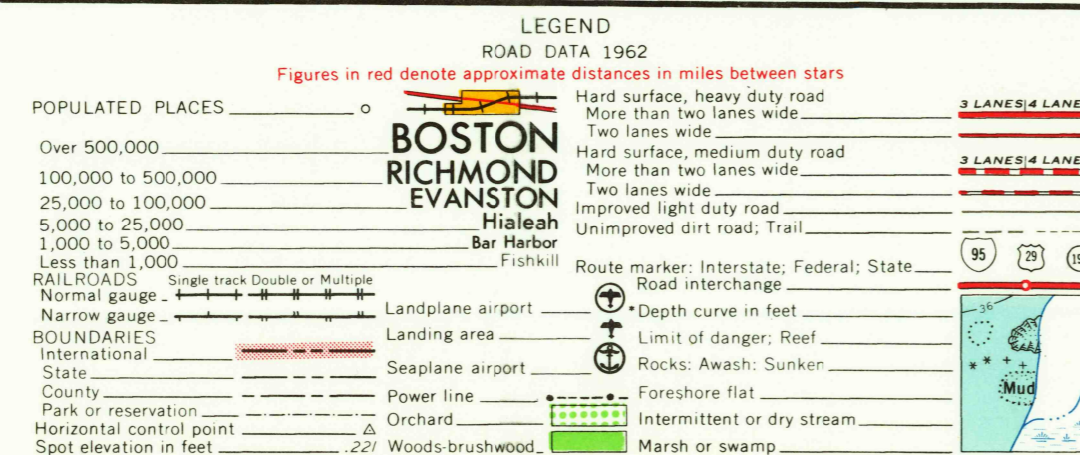


Prepared by the Army Map Service (K), Corps of Engineers, U.S. Army, Washington, D.C. Compiled in 1962 by photogrammetric methods and from United States Quadrangles, 1:24,000, 1:25,000, 1:50,000, 1:62,500, U.S. Geological Survey and AMS, 1935-57; USCGS Chart 282, edition 1950. Planimetric detail revised by photogrammetric methods. Horizontal and vertical control by USGS, USCGS, CE, New Jersey Geodetic Survey, Pennsylvania State Highway Department and New York Palisades Park Commission. Map field checked 1962.

100,000-foot grid based on Pennsylvania coordinate system, north zone, New York coordinate system, east zone, and New Jersey coordinate system

10,000-meter Universal Transverse Mercator grid ticks, zone 18, shown in blue



USGS
HISTORICAL FILE
TOPOGRAPHIC DIVISION

SCRANTON, PENNSYLVANIA; NEW YORK; NEW JERSEY

MAR 17 1965

7785

RE COPY