




QUADRANGLE LOCATION

ROAD CLASSIFICATION	
<p>Primary highway, all weather, hard surface _____</p> <p>Secondary highway, all weather, hard surface _____</p>	<p>Light-duty road, all weather, improved surface _____</p> <p>Unimproved road, fair or dry weather _____</p>
 Interstate Route	 U. S. Route
	 State Route

Revisions shown in purple and woodland compiled from aerial photographs taken 1980 and other sources. This information not field checked. Map edited 1983

Purple tint indicates extension of urban areas

ANTIOCH, TENN.
36086-A6-TF-024

1968

PHOTOREVIEWED 1983

DAW 1983