

USGS Library
Reston, VA
Topo Archive



15M 0-100-4593-2
9 781617 159384

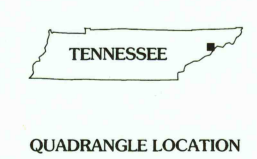
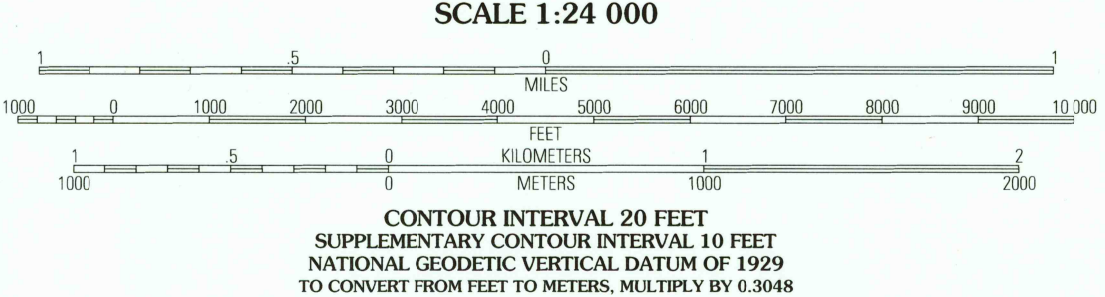
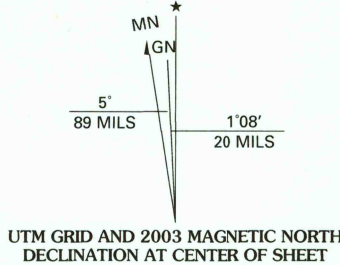
Produced by the United States Geological Survey 1980
Revision by USDA Forest Service 2003

Topography compiled 1939. Planimetry derived from imagery taken 1997
and other sources. Public Land Survey System and survey control current
as of 2002. Boundaries current as of 2003.

North American Datum of 1927 (NAD 27). Projection and 10 000-foot ticks:
Tennessee coordinate system, (Lambert conformal conic)

Blue 1000-meter Universal Transverse Mercator ticks, zone 17
North American Datum of 1983 (NAD 83) is shown by dashed corner ticks
The values of the shift between NAD 27 and NAD 83 for 7.5-minute
intersections are obtainable from National Geodetic Survey NADCON software

Non-National Forest System lands within the National Forest
Inholdings may exist in other National or State reservations
This map is not a legal document. Public lands are subject to change and
leasing, and may have access restrictions; check with appropriate offices
Obtain permission before entering private lands



QUADRANGLE LOCATION

1	2	3	1 Mowak
4	5	2 Mosheim	
6	7	3 Greeneville	
		4 Perreusville	
		5 Day Crockett Lake	
		6 Noddy Mountain	
		7 Point Rock	
		8 Hot Springs	

ADJOINING 7.5' QUADRANGLES

Interstate	1
U. S.	31
State	7
County	1
National Forest, suitable for passenger cars	105
National Forest, suitable for high clearance vehicles	106
National Forest Trail	384

Primary highway	1
Secondary highway	2
Light-duty road	3
Composition:	
Unimproved; 4 wheel drive	4
Trail	5
Gate; Barrier	6

CEDAR CREEK, TN
2003
36082.A8 TF-024
NGA 4456 III SW-SERIES V841

APR 21 2005