



Mapped by the Tennessee Valley Authority
Edited and published by the Geological Survey

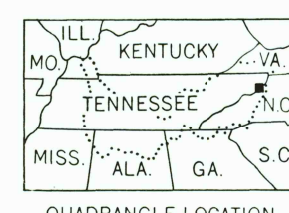
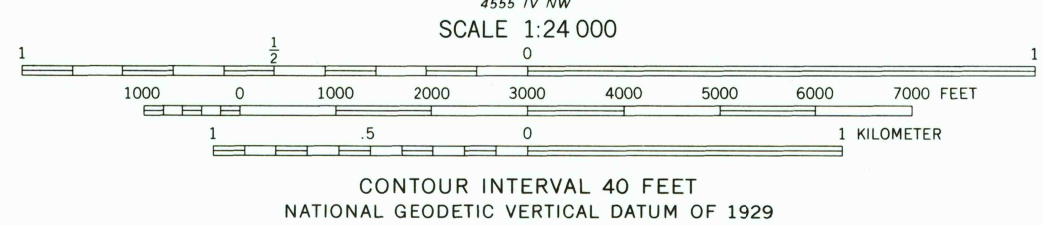
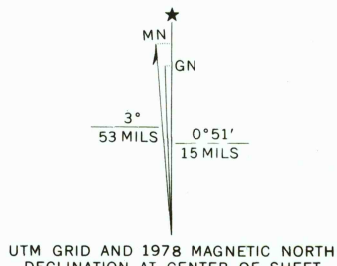
Control NOS/NOAA, USGS, and TVA

Topography by photogrammetric methods.
Field checked by TVA, 1939

Polyconic projection, 1927 North American datum
10,000 foot grid based on Tennessee and North
Carolina rectangular coordinate systems

1000 meter Universal Transverse Mercator grid ticks,
Zone 17, shown in blue

Revisions shown in purple and woodland compiled
by the Tennessee Valley Authority from aerial photographs
taken 1976 and other source data. This information
not field checked. Map edited 1978.



ROAD CLASSIFICATION			
Heavy-duty	Poor motor road
Medium-duty	Wagon and jeep track
Light-duty	Foot trail
In developed areas, only through roads are classified		U. S. Route
		State Route

FOR SALE BY U.S. GEOLOGICAL SURVEY, DENVER, COLORADO 80225, OR RESTON, VIRGINIA 22092
TENNESSEE DEPARTMENT OF CONSERVATION, DIVISION OF GEOLOGY, NASHVILLE, TENN. 37243
AND U.S. TENNESSEE VALLEY AUTHORITY, CHATTANOOGA, TENN. 37401
A FOLDER DESCRIBING TOPOGRAPHIC MAPS AND SYMBOLS IS AVAILABLE ON REQUEST

There may be private inholdings within the boundaries of
the National or State reservations shown on this map

CHESTOA, TENN.-N.C.
N3600-W822.5/7.5

1939
PHOTOREVISED 1978
AMS 4556 III SW-SERIES V841

