

4456 III SW  
(REL. 1940 19-40)

UNITED STATES  
DEPARTMENT OF THE INTERIOR  
GEOLOGICAL SURVEY



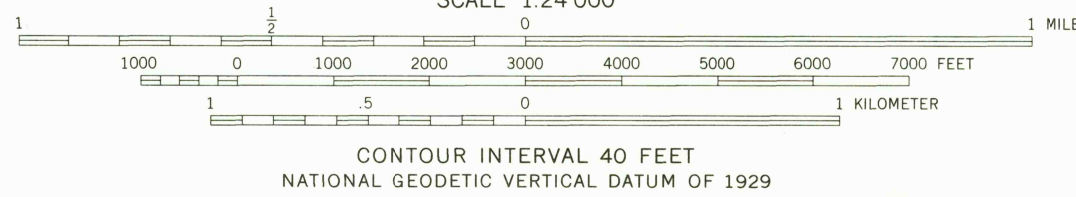
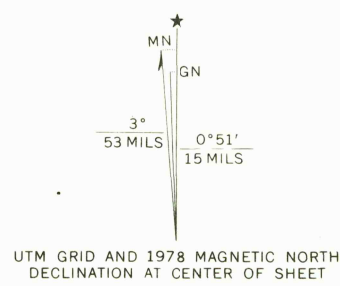
UNITED STATES  
TENNESSEE VALLEY AUTHORITY  
MAPPING SERVICES BRANCH

CHESTOA QUADRANGLE  
TENNESSEE-NORTH CAROLINA  
7.5 MINUTE SERIES (TOPOGRAPHIC) 199-SW

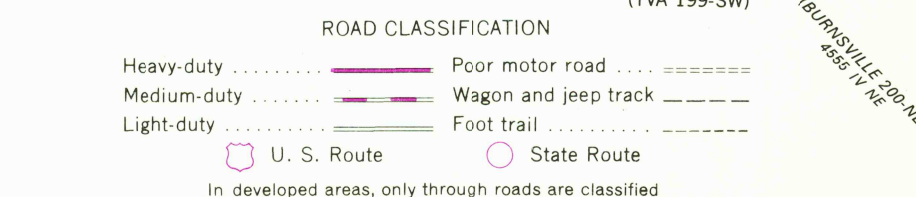
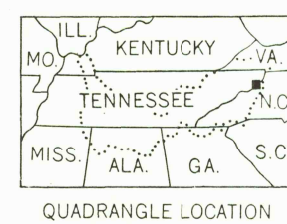
4456 III SW  
(REL. 1940 19-40)



Mapped by the Tennessee Valley Authority  
Edited and published by the Geological Survey  
Control NOS/NOAA, USGS, and TVA  
Topography by photogrammetric methods.  
Field checked by TVA, 1939  
Polyconic projection, 1927 North American datum  
10,000 foot grid based on Tennessee and North  
Carolina rectangular coordinate systems  
1000 meter Universal Transverse Mercator grid ticks,  
Zone 17, shown in blue  
Revisions shown in purple and woodland compiled  
by the Tennessee Valley Authority from aerial photographs  
taken 1976 and other source data. This information  
not field checked. Map edited 1978.



FOR SALE BY U.S. GEOLOGICAL SURVEY, RESTON, VIRGINIA 22092  
TENNESSEE DIVISION OF GEOLOGY, NASHVILLE, TENN. 37219  
U.S. TENNESSEE VALLEY AUTHORITY, CHATTANOOGA, TENN. 37401 OR KNOXVILLE, TENN. 37902  
A FOLDER DESCRIBING TOPOGRAPHIC MAPS AND SYMBOLS IS AVAILABLE ON REQUEST



USGS  
Historical File  
Topographic Division

CHESTOA, TENN.-N.C.  
N3600-W8222.5/7.5  
1939  
PHOTOREVISED 1978  
AMS 4556 III SW-SERIES V841

AUG 3 1979